DUPLICATE

Daily Weather Summary

February 2002

NATIONAL
METEOROLOGICAL
22 MAR 2002
LIBRARY

DATA UKMO Duplicate

National Meteorological Library
FitzRoy Road, Exeter, Devon. EX1 3PB

Met Office

DAILY WEATHER SUMMARY

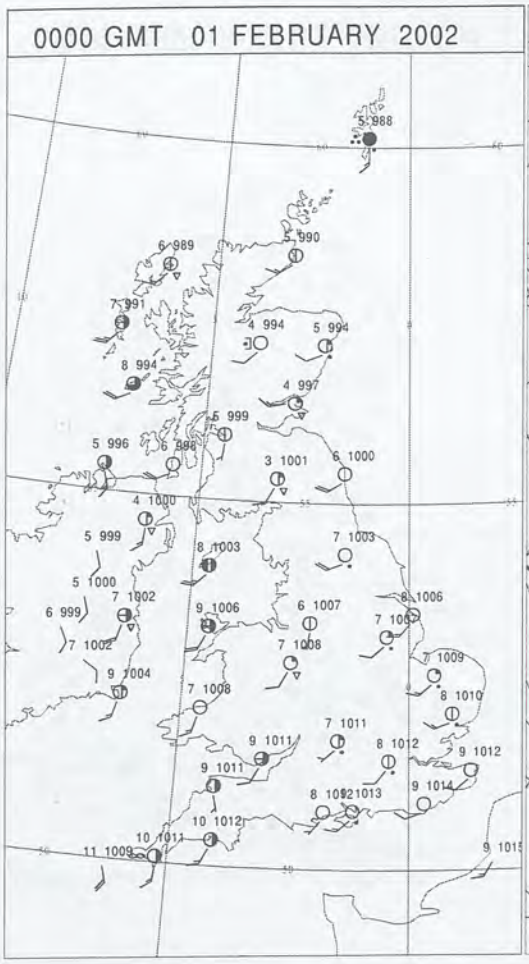

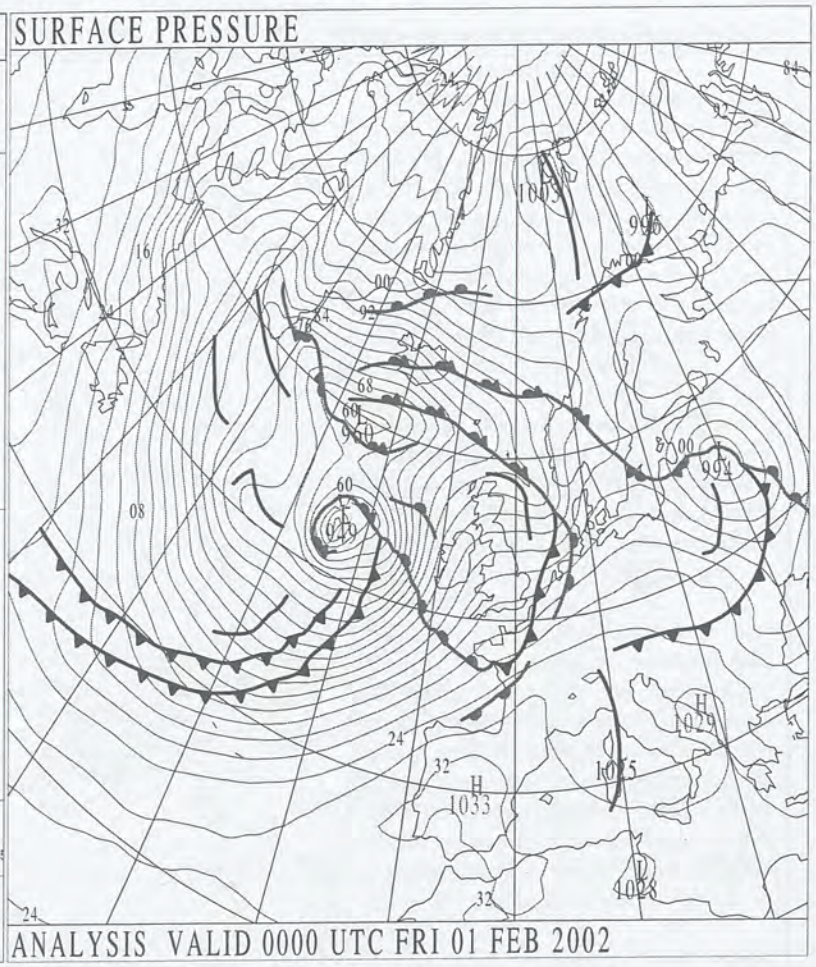

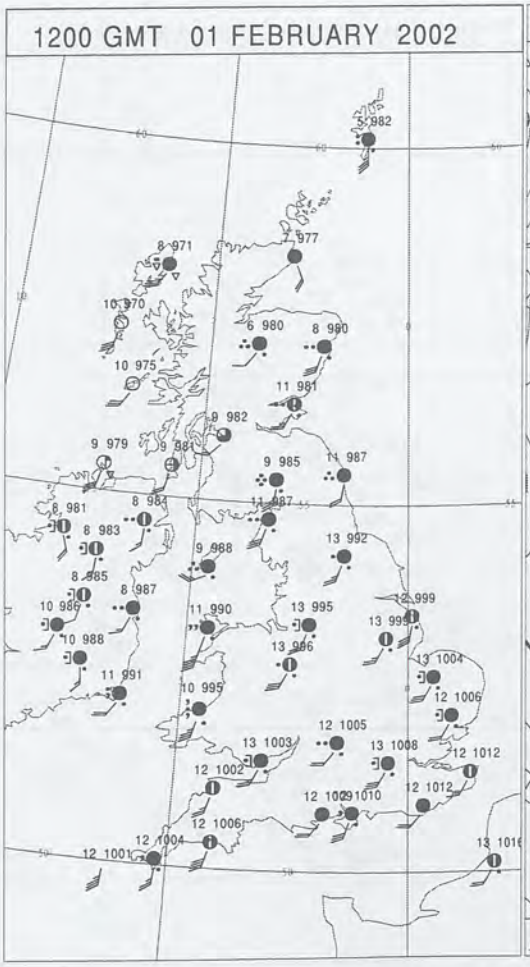

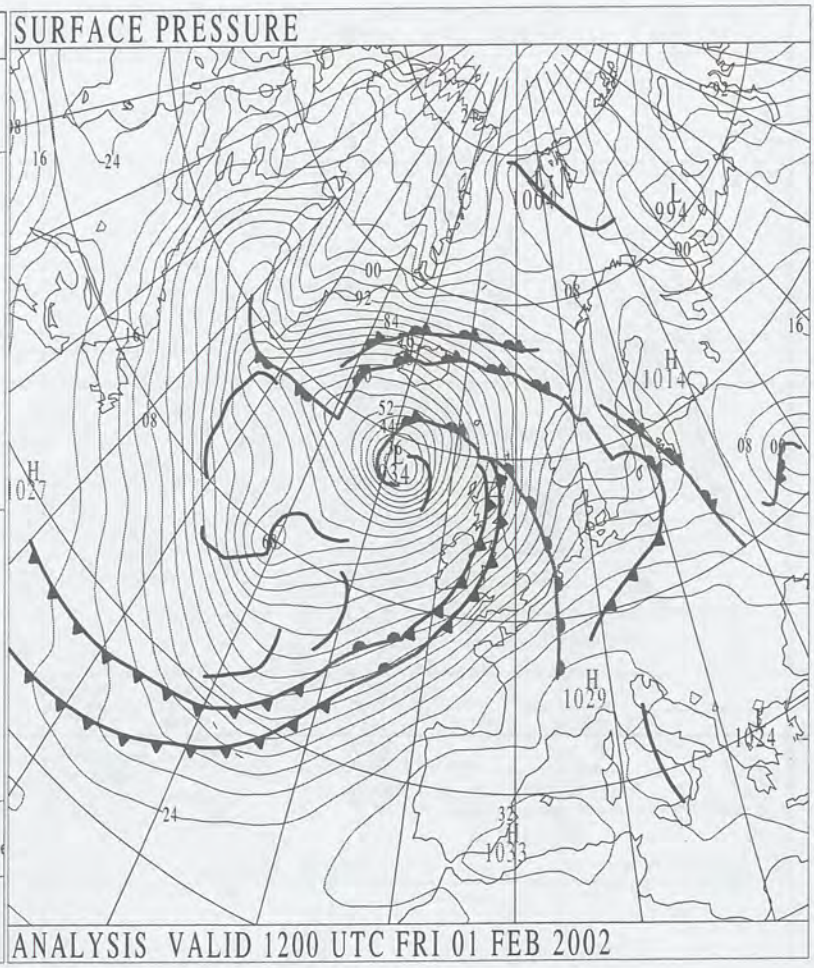

Crown Copyright 2002, All Rights Reserved

SURFACE REPORTS

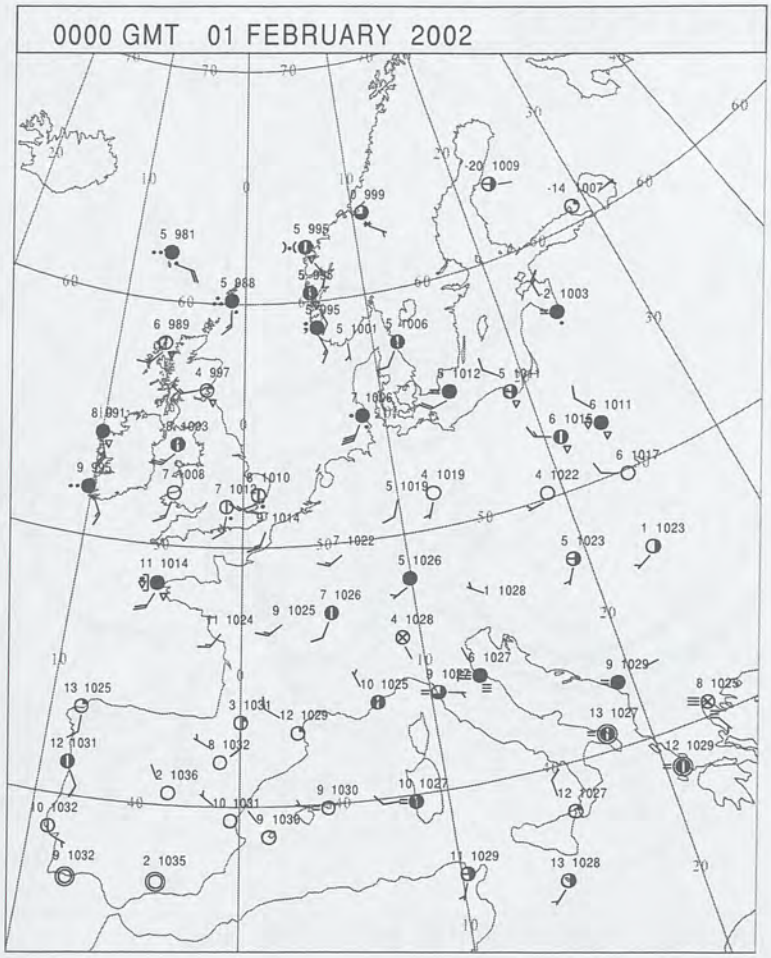

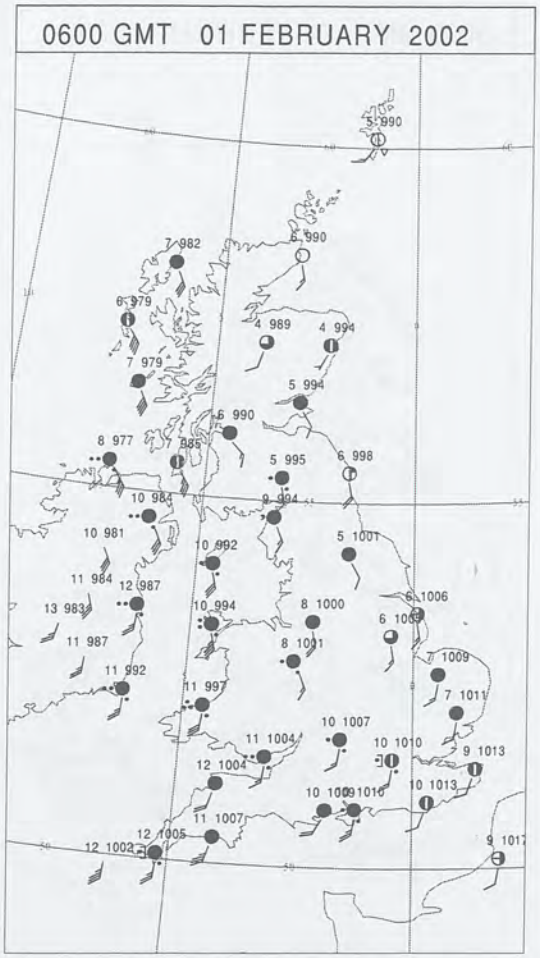

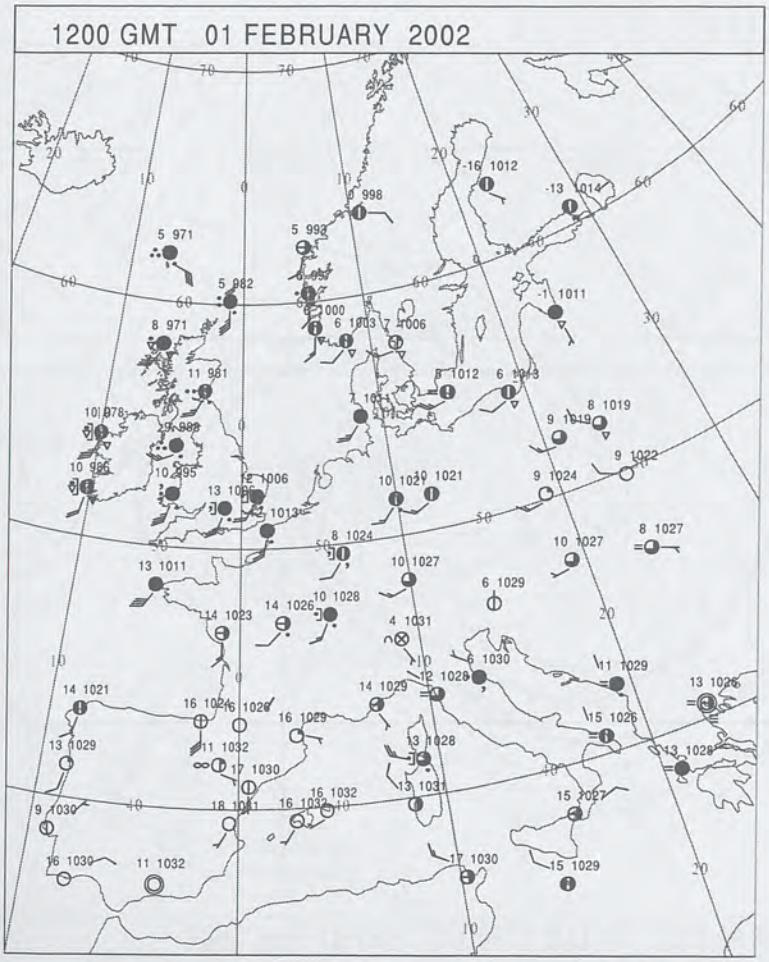

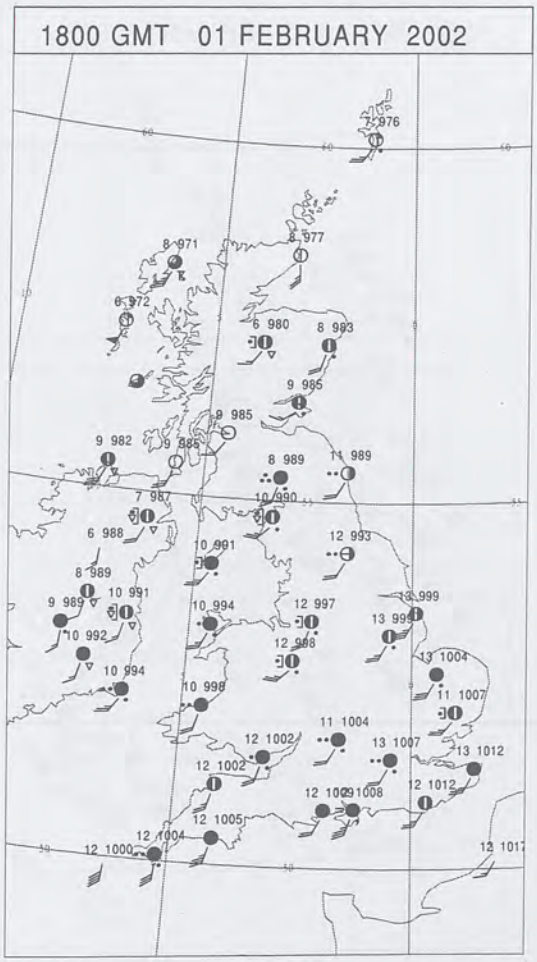

Crown Copyright 2002, All Rights Reserved

SIGNIFICANT WEATHER

Summary of UK Weather for Friday 01 February 2002.

There were mostly dry conditions away from the extreme north to start Friday, however, very quickly during the early hours the winds turned southerly and began to increase with rain spreading across Northern Ireland and western parts of the mainland by dawn.

During the morning the rain moved east to affect the majority of mainland Britain with the rain heavy and persistent in parts of the north and west but lighter and more patchy, particularly in southeastern districts. By this time many western parts were experiencing very strong winds with gusts 50 to 60 knots around exposed sites. Highest gust recorded was 79 knots at Capel Curig.

By early afternoon the rain was clearing from western Scotland and Northern Ireland to be replaced by blustery showers, some of which were heavy with thunder. The winds eased down somewhat in some parts of the west except the northwest whilst in the southeast some of the strongest winds occurred during the evening with 53 knots at the low level site at Redhill in Surrey.

It was mild everywhere with some areas having exceptionally mild values.

EXTREMES

Highest Maximum:
14.8 Hawarden Airport, Clwyd
Lowest Maximum:
7.9 Lerwick, Shetland
7.9 Lybster, Caithness
Lowest Minimum:
1.6 Lough Fea W.Wks, Londonderry
Lowest Grass Minimum:
-2.7 Aboyne, Aberdeenshire
Most Rain:
67.4 Capel Curig, Gwynnedd
Most Sun:
1.8 Corgary, Fermanagh

Crown Copyright 2002, All Rights Reserved

Friday 1 February 2002

DAILY CLIMATE DATA

DAILY
WEATHER
SUMMARY

NO SNOW

Crown Copyright 2002, All Rights Reserved

DAILY WEATHER SUMMARY

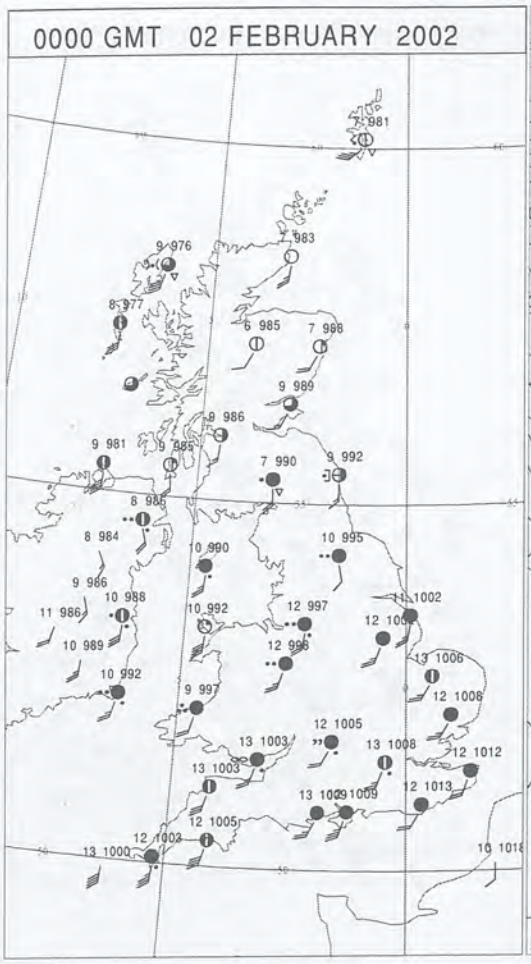



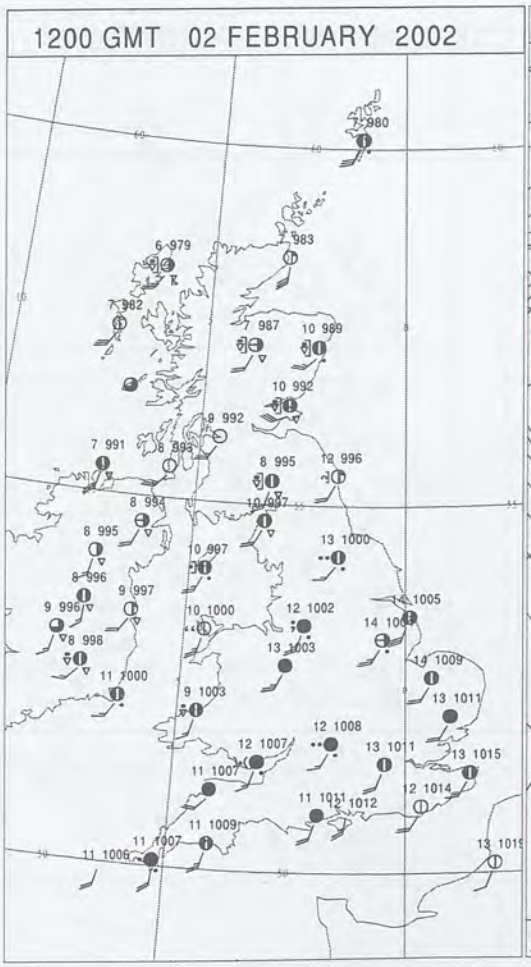



Crown Copyright 2002, All Rights Reserved

SURFACE REPORTS

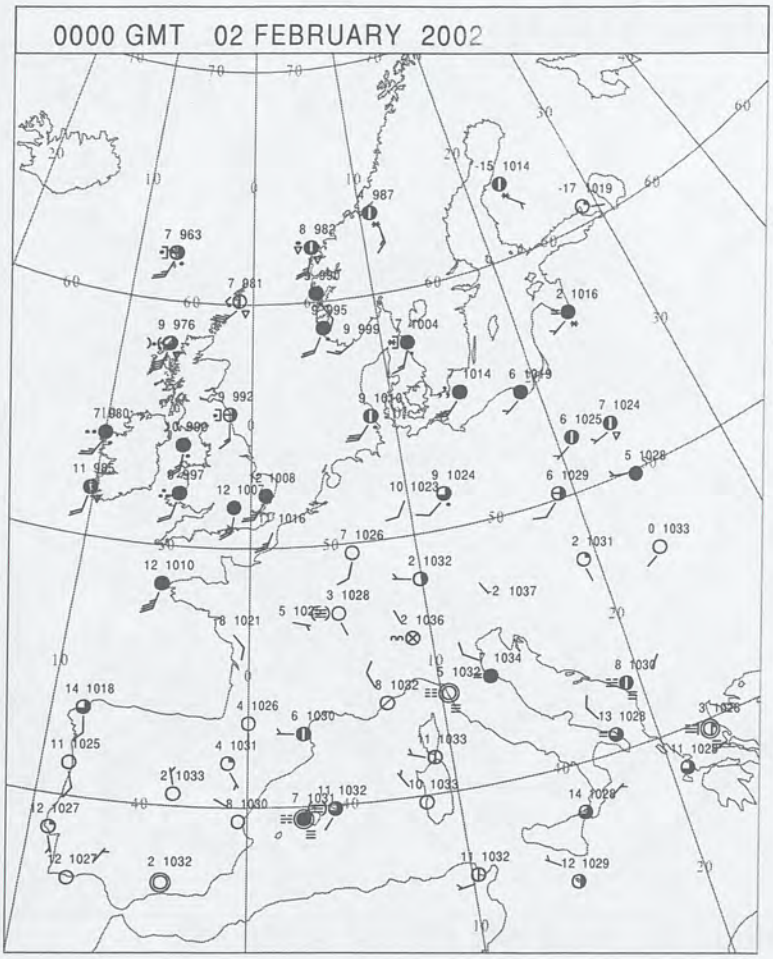

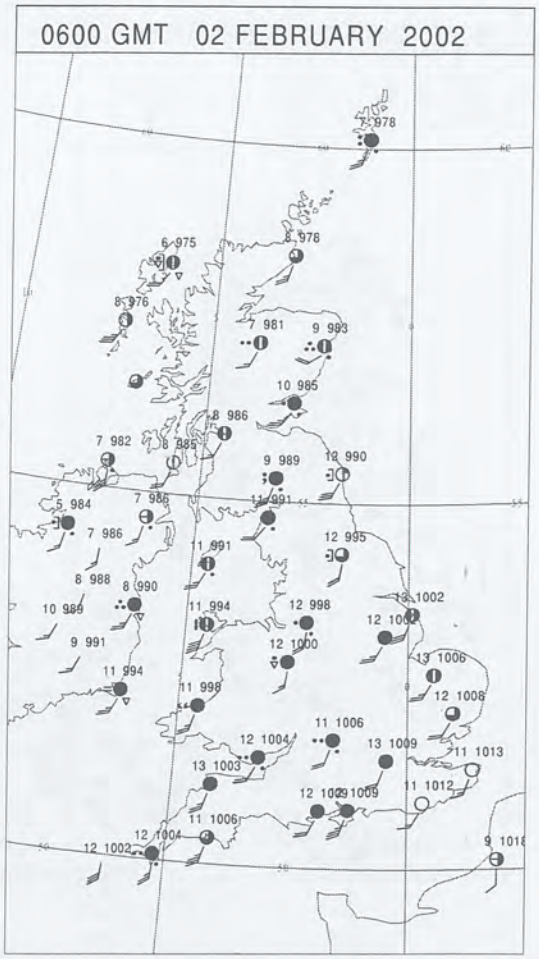

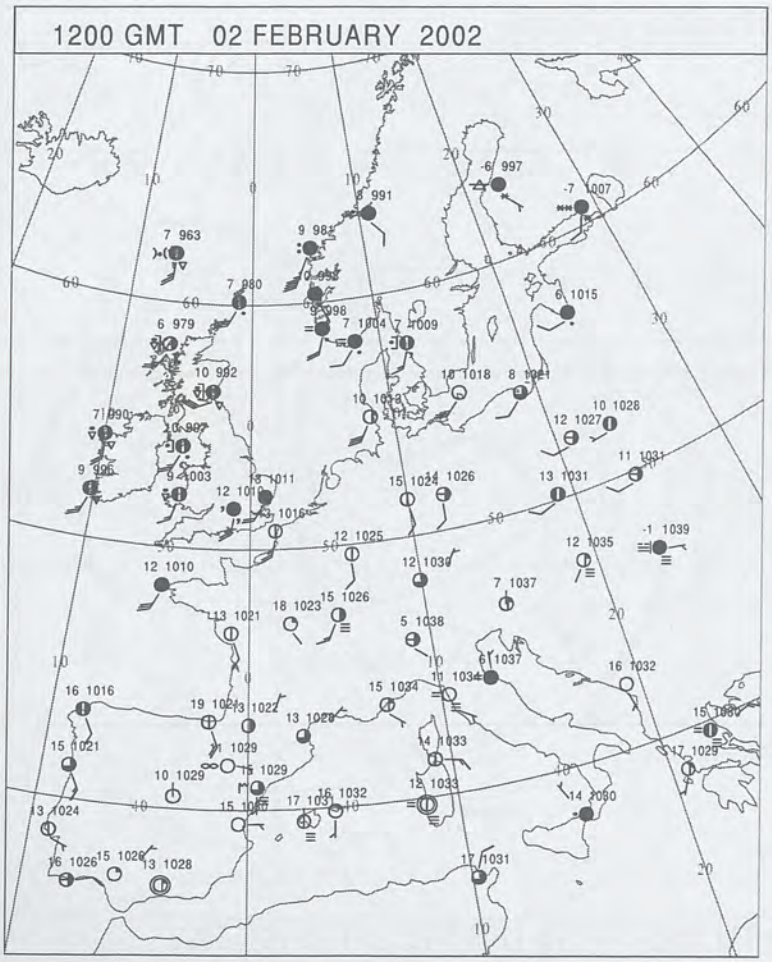

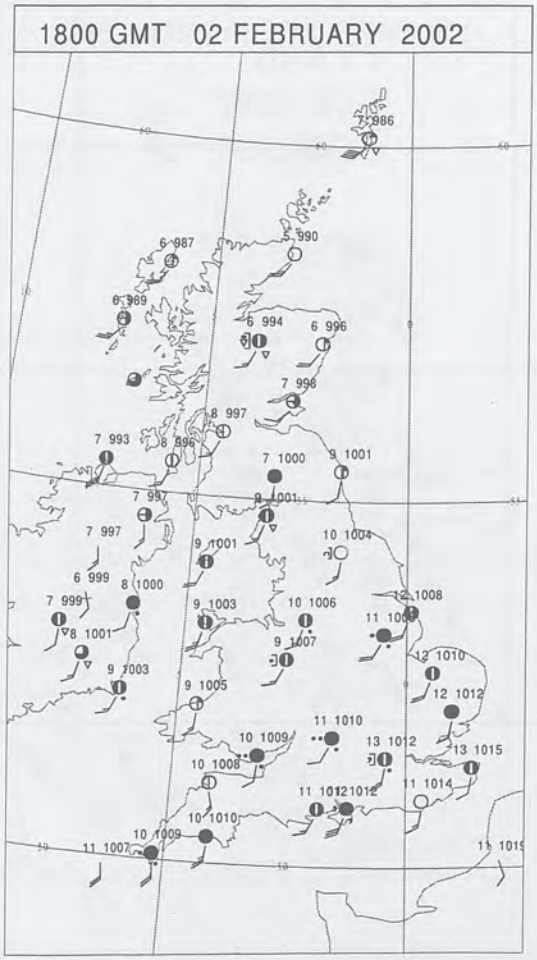

Crown Copyright 2002, All Rights Reserved

SIGNIFICANT WEATHER

Summary of UK Weather for Saturday 02 February 2002.

There was some rain overnight across Northern Ireland but this had largely cleared by morning. There was some rain over Scotland followed by showers. There was some rain over Wales and southwestern parts of England, heavy in places, while elsewhere it was mostly dry.

Northern Ireland had sunny spells and just scattered showers at first. Cloud was variable over Scotland with some rain in the south at first and more showery conditions in the north. There was some thunder in the showers across northwestern parts and hail in the Northern Isles. Most of England and Wales had a cloudy day but parts of Kent and East Sussex were sunny and there was some sunshine over parts of East Anglia. Rain was persistent over Wales, southwest England and up into the Midlands.

In the evening there were some thundery showers over northwest Scotland and there was still some rain over Wales and more southwestern parts of England.

It was windy especially in the north. Foula recorded a gust of 68 knots at 1400.

Temperatures ranged from mild in the north to exceptionally mild in the south.

EXTREMES

Highest Maximum:
14.8 Linton On Ouse, North Yorkshire
Lowest Maximum:
6.3 Loch Glascarnoch, Ross & Cromarty
Lowest Minimum:
2.7 Loch Glascarnoch, Ross & Cromarty
Lowest Grass Minimum:
-0.6 Loch Glascarnoch, Ross & Cromarty
Most Rain:
33.4 Capel Curig, Gwynnedd
Most Sun:

Crown Copyright 2002, All Rights Reserved

Saturday 2 February 2002

DAILY CLIMATE DATA

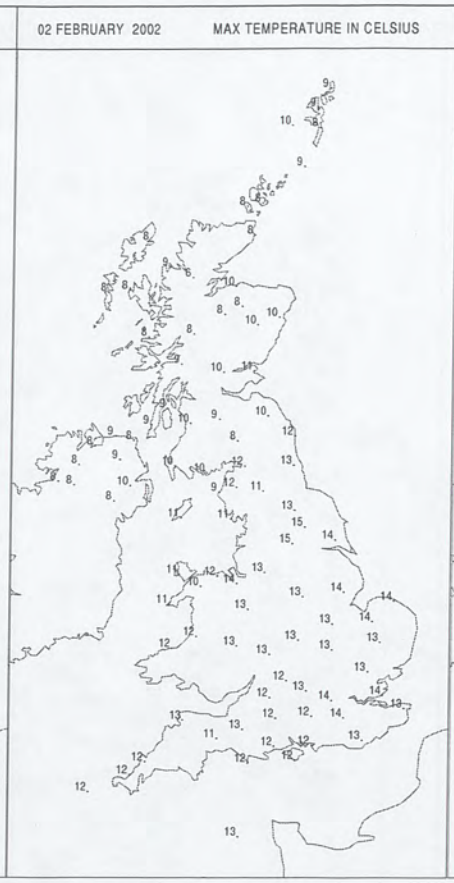

DAILY
WEATHER
SUMMARY

NO SNOW

Crown Copyright 2002, All Rights Reserved

DAILY WEATHER SUMMARY

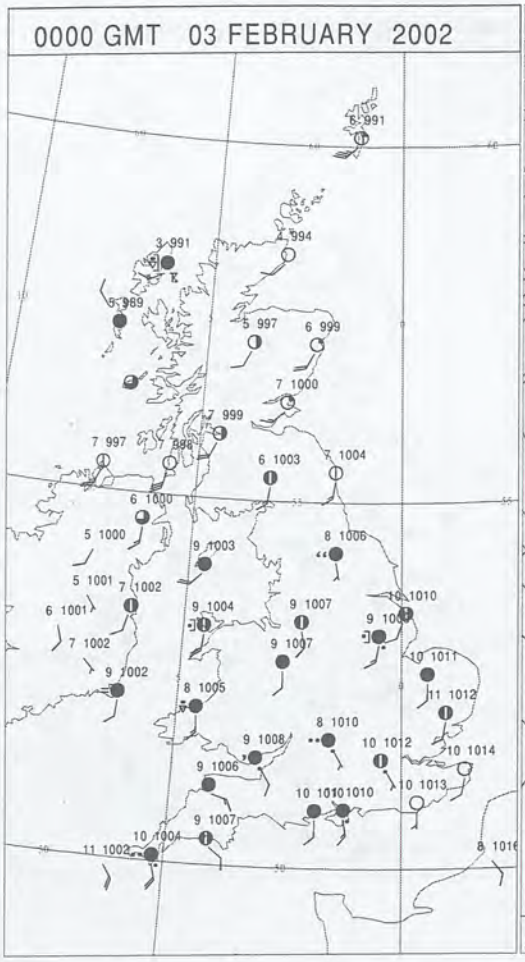

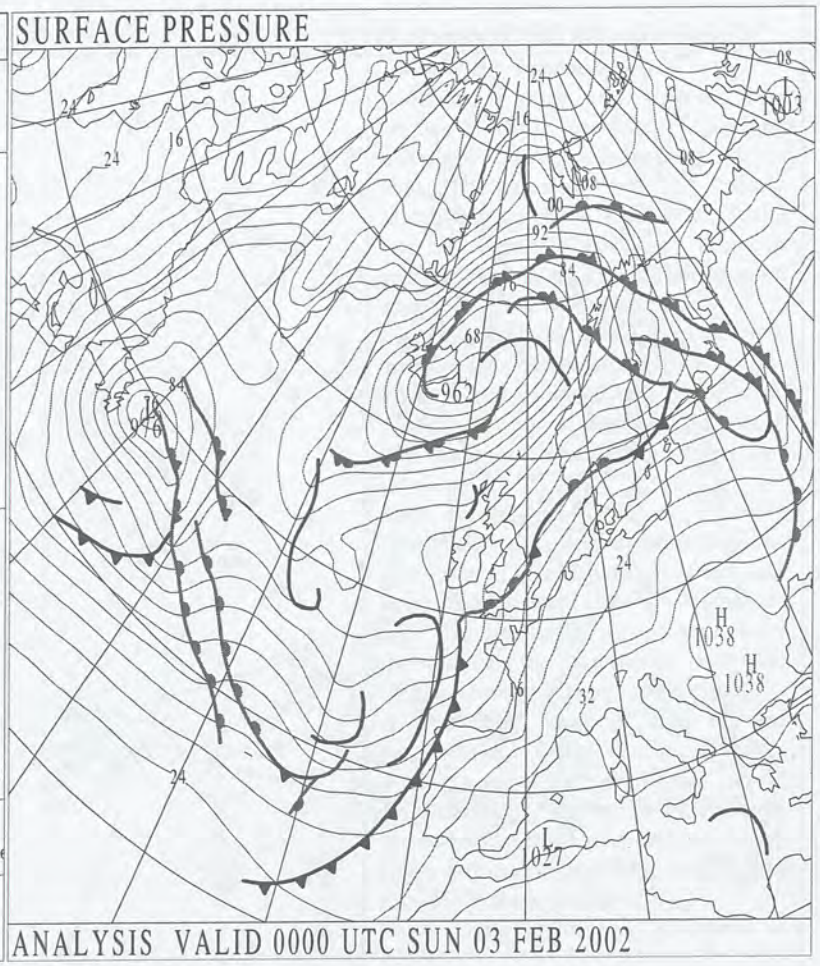

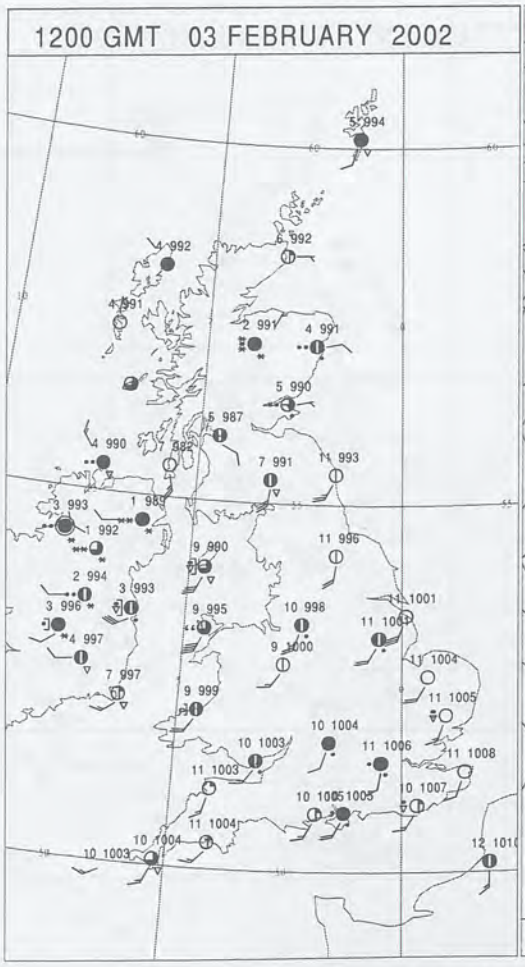

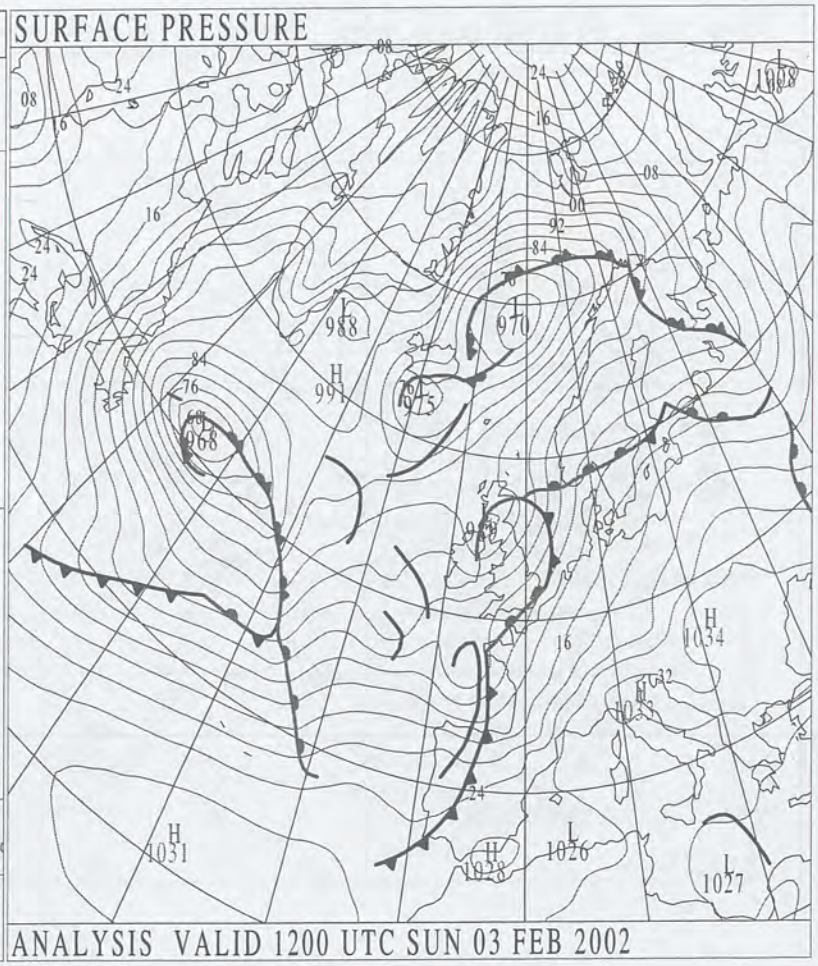

Crown Copyright 2002, All Rights Reserved

SURFACE REPORTS

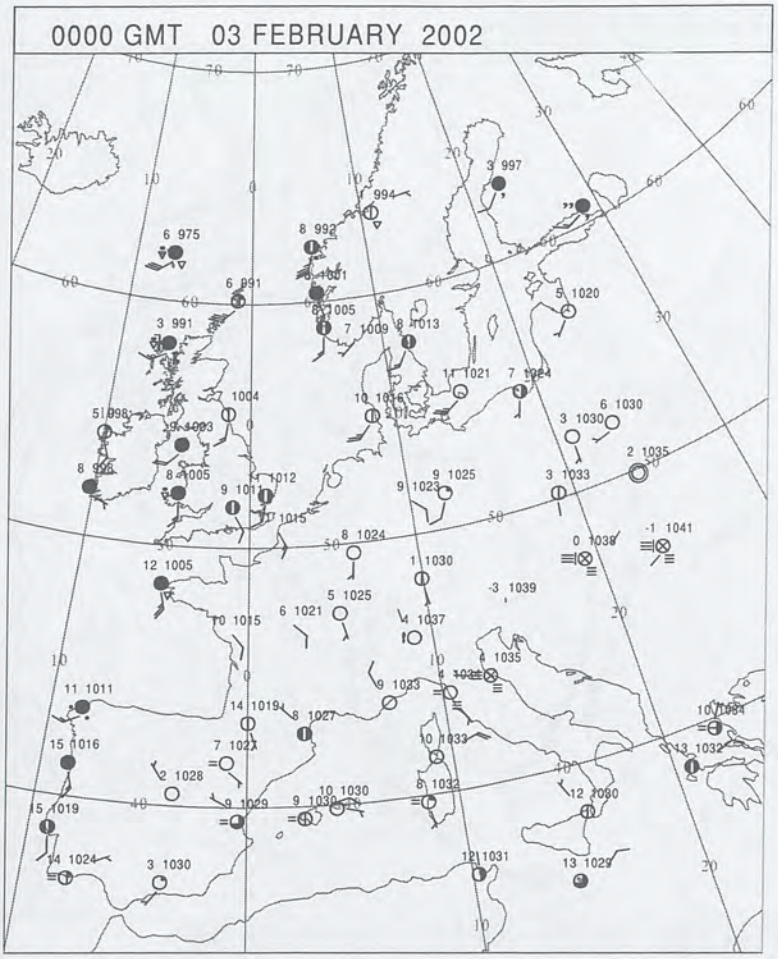

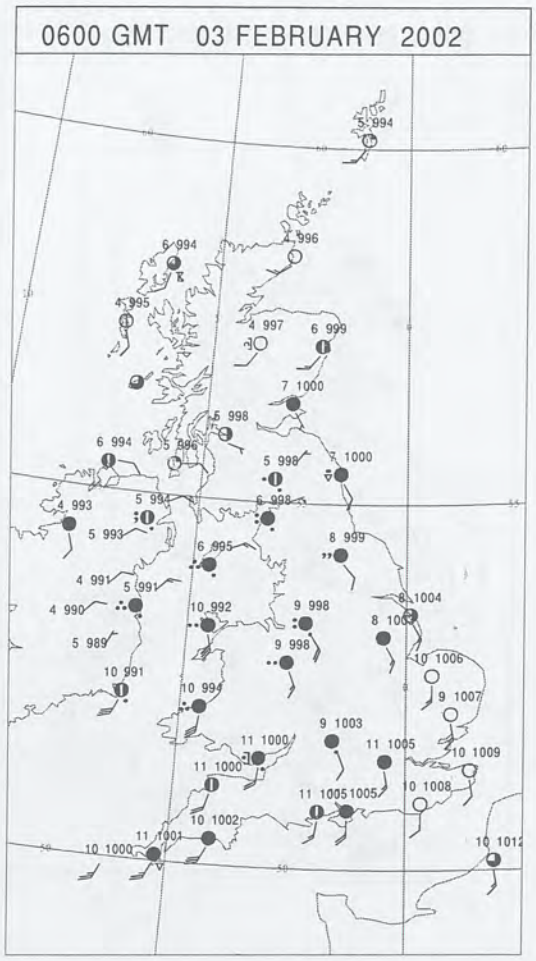

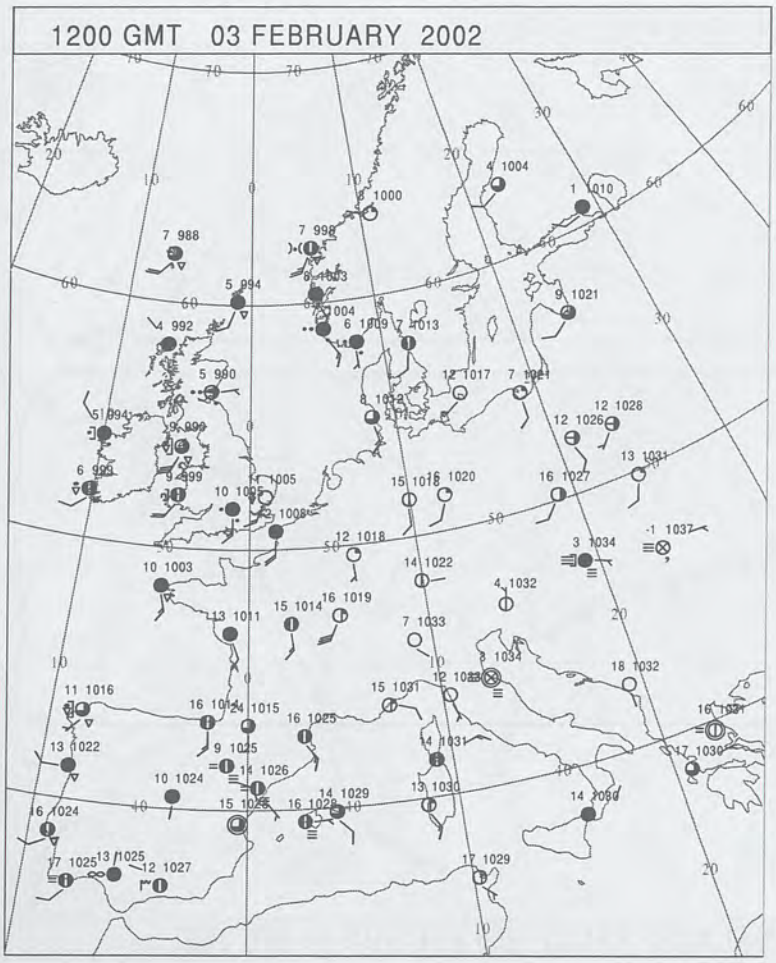

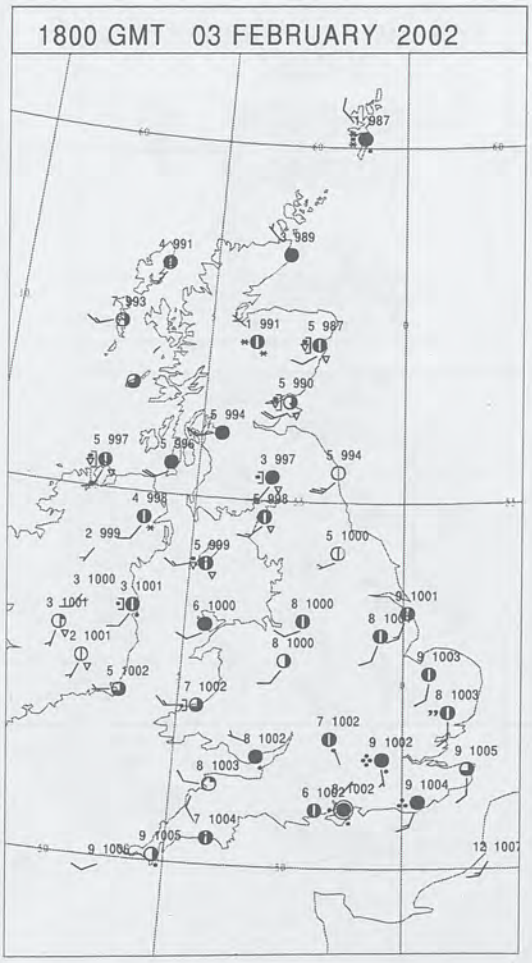

Crown Copyright 2002, All Rights Reserved

SIGNIFICANT WEATHER

Summary of UK Weather for Sunday 03 February 2002.

Thundery showers some with hail were reported over northwest Scotland overnight. Northern Ireland was dry at first but turned wet by dawn. Southwest England and south Wales had some rain at first, and this rain spread to many other western parts of England. Elsewhere it was dry.

Northern Ireland had a wet morning and the rain turned to sleet and snow. Four inches of snow was reported in places. The rain turned showery later. The showers became well scattered by evening.

Rain spread north across southern Scotland in the morning, reaching the northeast in the afternoon. Sleet and snow was reported over the Highlands and the northeast. It turned more showery in the afternoon with the showers lasting through the evening.

A weakening band of rain crossed England and Wales in the morning. Further rain spread across more southern parts, Devon to Norfolk, in the afternoon and evening, becoming heavy in London and East Anglia with thunder in the evening.

Capel Curig gusted to 60 knots at 1000.

It was rather cold over Northern Ireland, mild over England and Wales and temperatures were close to average in Scotland.

EXTREMES

Highest Maximum:
12.0 Coningsby, Lincolnshire
12.0 Leeds W.C., West Yorkshire
12.0 Shoeburyness, Essex
Lowest Maximum:
1.7 Lough Fea W.Wks, Londonderry
Lowest Minimum:
0.2 Glenanne Saws, Armagh
0.2 Knockarevan, Fermanagh
Lowest Grass Minimum:
-1.7 Lossiemouth, Moray (In Grampian R
Most Rain:
28.0 Kenley Airfield, Surrey
Most Sun:

Crown Copyright 2002, All Rights Reserved

Sunday 3 February 2002

DAILY CLIMATE DATA

03 FEBRUARY 2002 MIN TEMPERATURE IN CELSIUS

03 FEBRUARY 2002 MAX TEMPERATURE IN CELSIUS

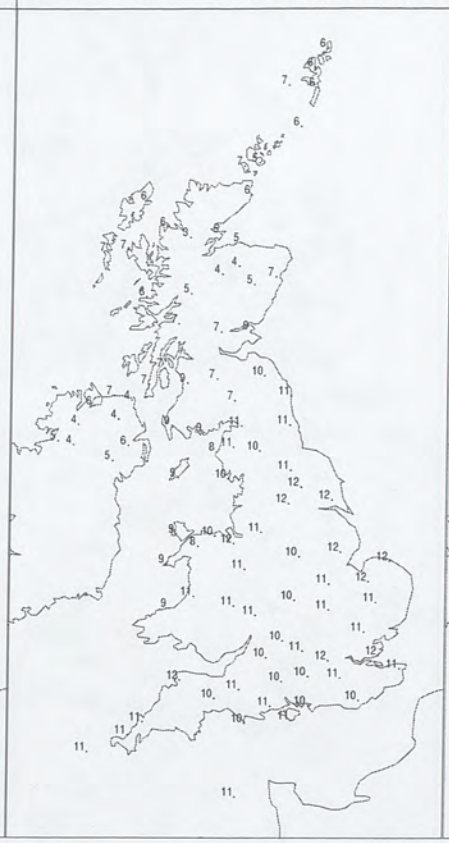

03 FEBRUARY 2002 SUNSHINE HOURS

03 FEBRUARY 2002 RAINFALL NIGHT-TIME MM

X = TRACE

03 FEBRUARY 2002 RAINFALL DAY-TIME MM

X = TRACE

DAILY
WEATHER
SUMMARY

NO SNOW

Crown Copyright 2002, All Rights Reserved

DAILY WEATHER SUMMARY

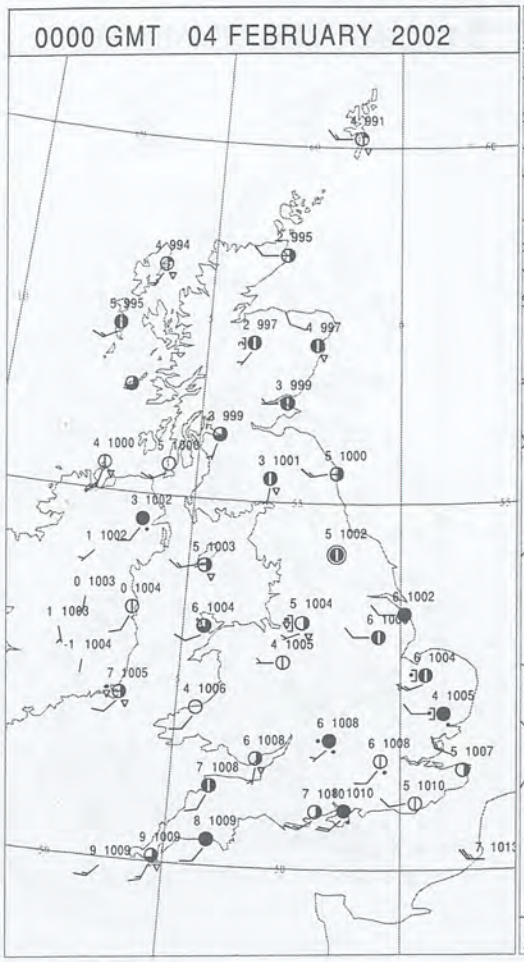



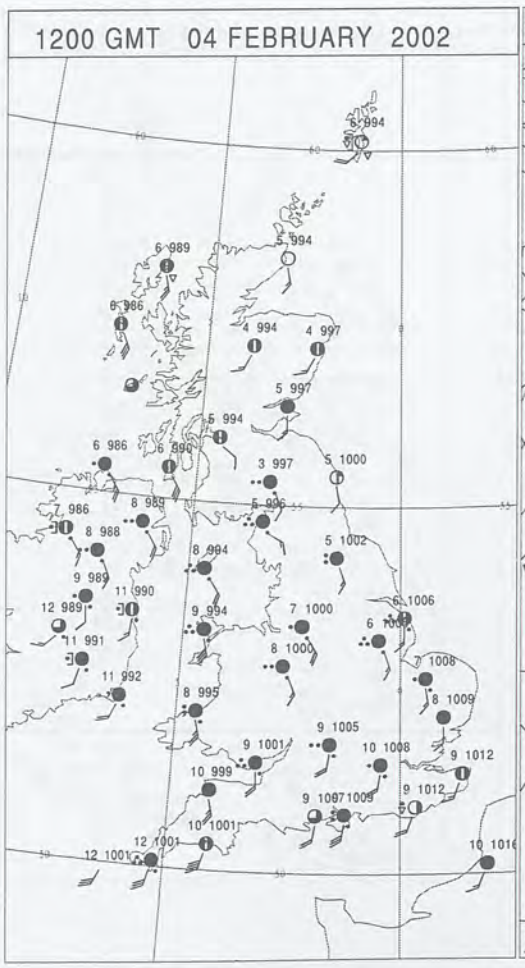

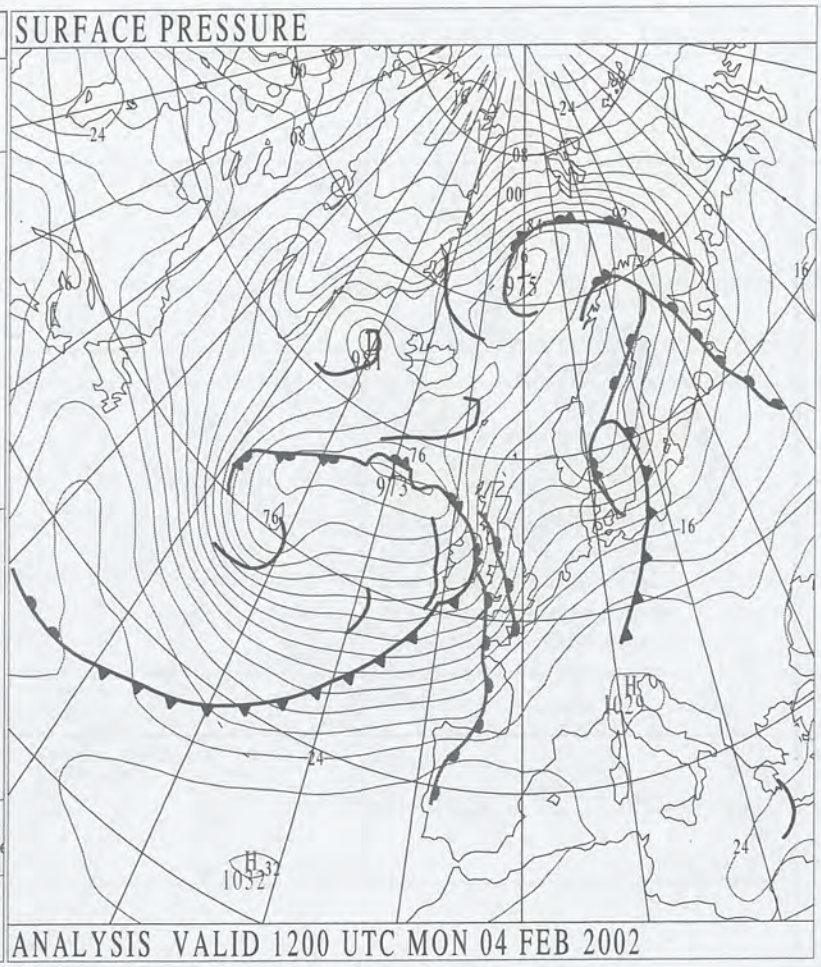

Crown Copyright 2002, All Rights Reserved

SURFACE REPORTS

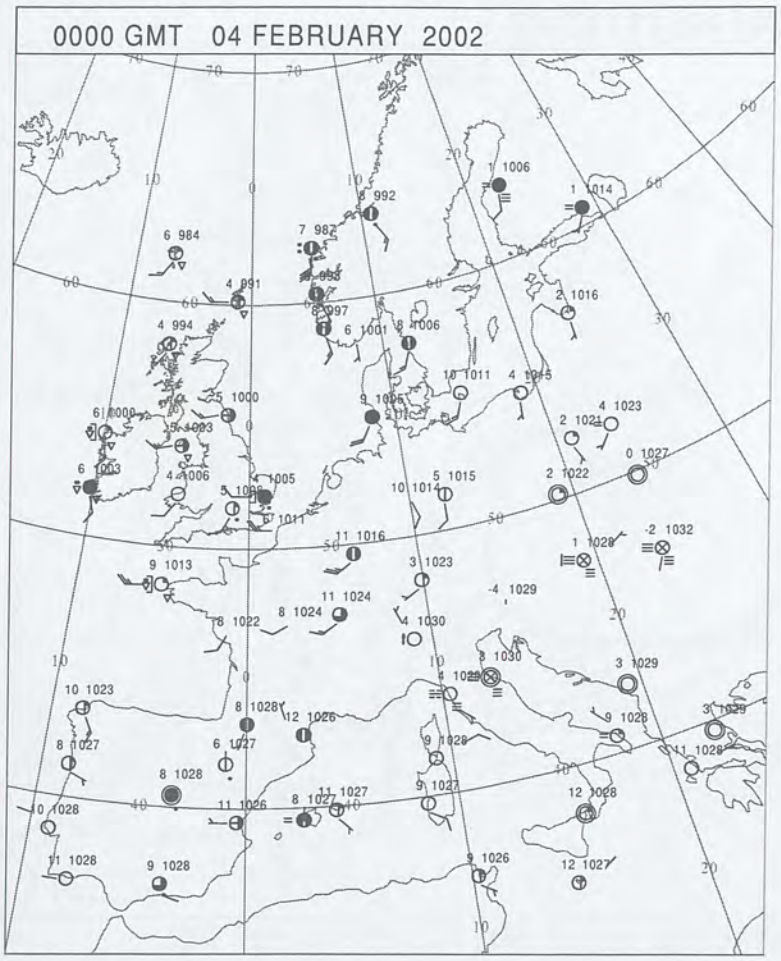

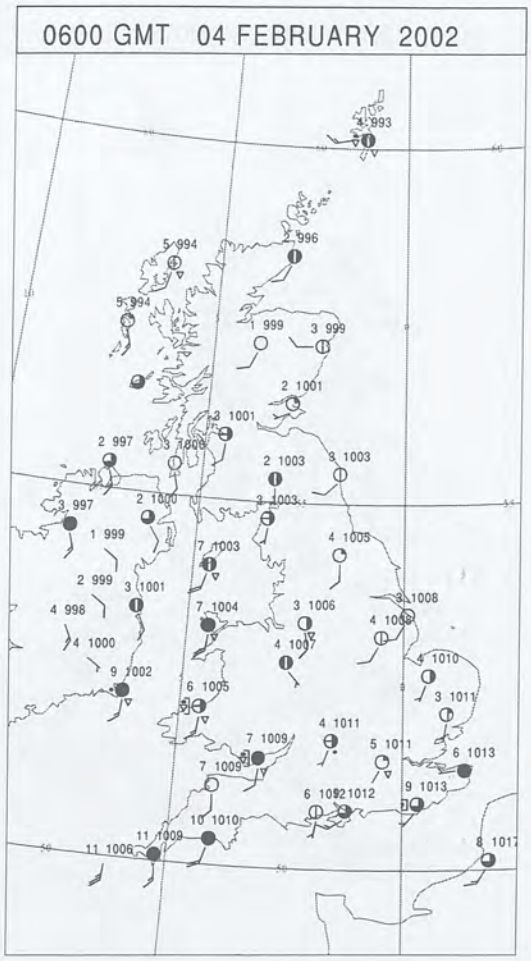

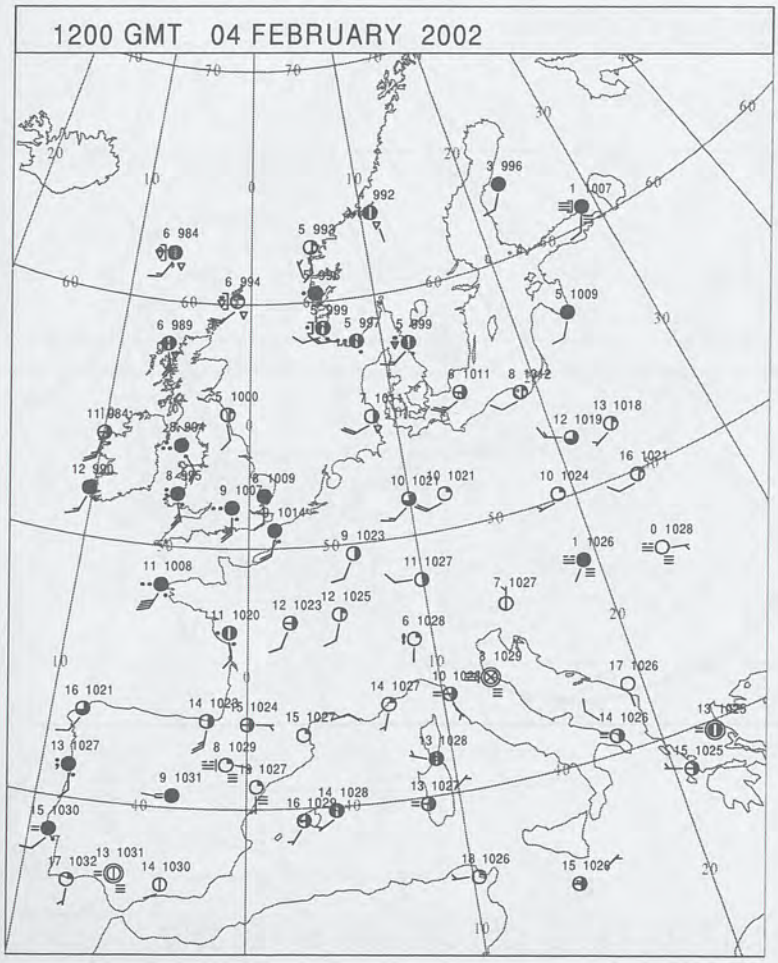

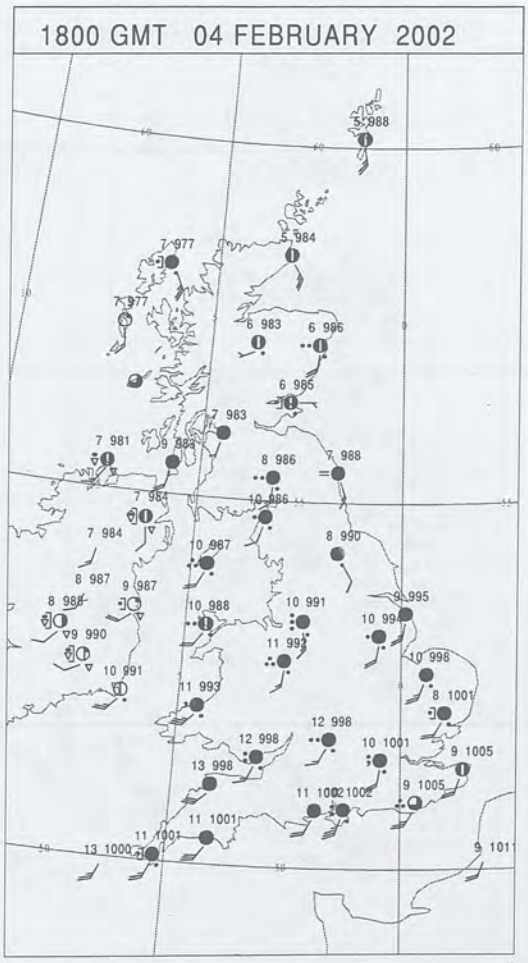

Crown Copyright 2002, All Rights Reserved

SIGNIFICANT WEATHER

Summary of UK Weather for Monday 04 February 2002.

Heavy overnight rain across southeast England soon cleared away to the east leaving most places with clear intervals and locally sharp showers. The showers were mostly over southern counties of England (where they merged into a longer spell of rain), Wales and northwest Scotland, but they had largely died out by dawn.

Rain soon reached southwest England, Wales and Northern Ireland, and during the morning it swept northeast reaching all areas except northeast Scotland by midday (which was where the best of today's sunshine was found). The rain was heavy across Northern Ireland, and the upslopes of Wales and western parts of both England and Scotland. During the afternoon the rain continued to move north and east clearing most parts by the evening, but it was followed in northern and western areas by a band of heavy, showery rain. The central third of the UK became mostly dry during the evening, but either side there were further showers. Strong south to southwest winds.

Temperatures were a little above average across Scotland and northeast England, but elsewhere it was very mild.

EXTREMES

Highest Maximum:
13.5 Chivenor, Devon
Lowest Maximum:
4.4 Loch Glascarnoch, Ross & Cromarty
Lowest Minimum:
-2.3 Aboyne, Aberdeenshire
Lowest Grass Minimum:
-6.9 Aboyne, Aberdeenshire
Most Rain:
37.4 Capel Curig, Gwynnedd
Most Sun:
4.6 Fair Isle, Shetland

Crown Copyright 2002, All Rights Reserved

Monday 4 February 2002

DAILY CLIMATE DATA

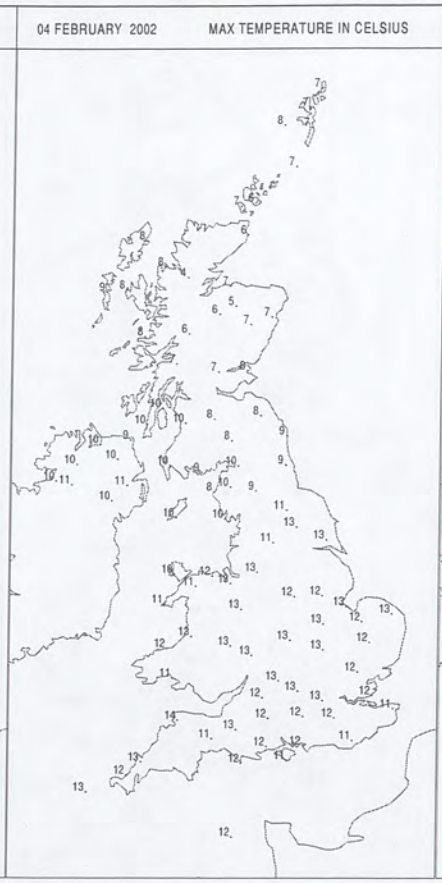

DAILY
WEATHER
SUMMARY

NO SNOW

Crown Copyright 2002, All Rights Reserved

DAILY WEATHER SUMMARY

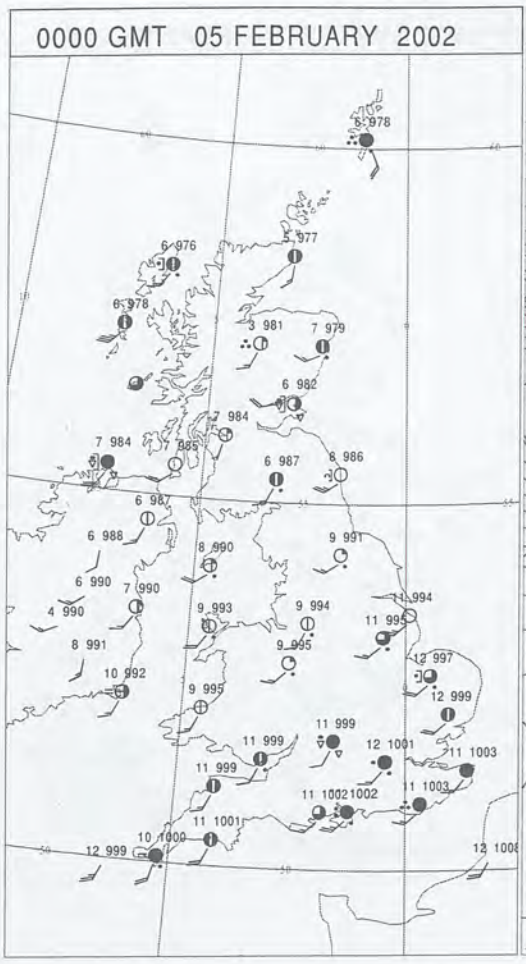

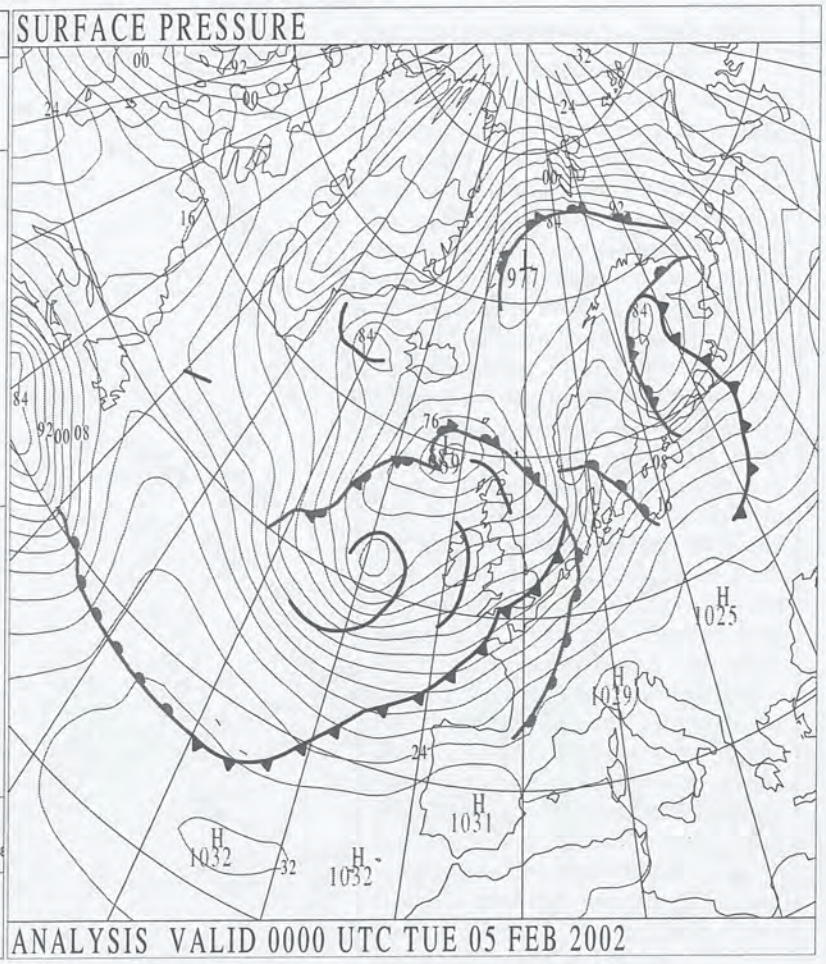

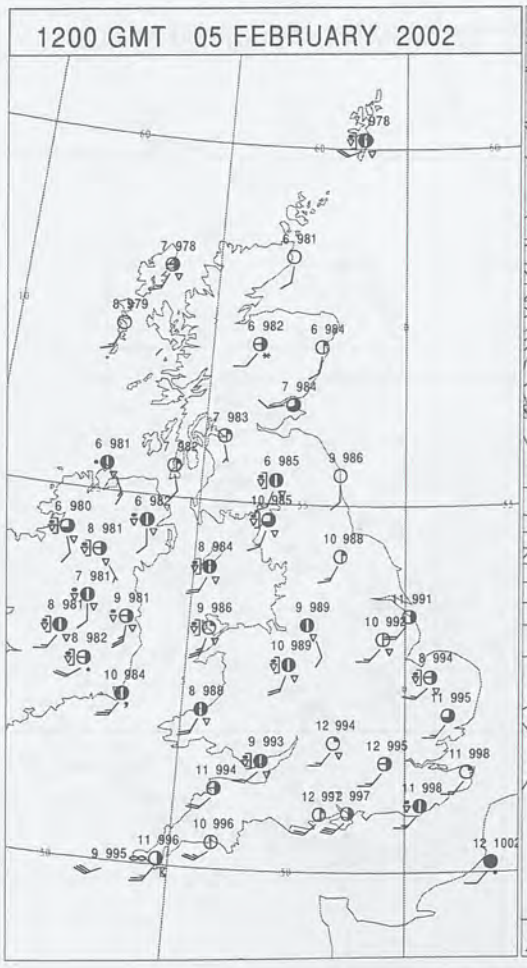

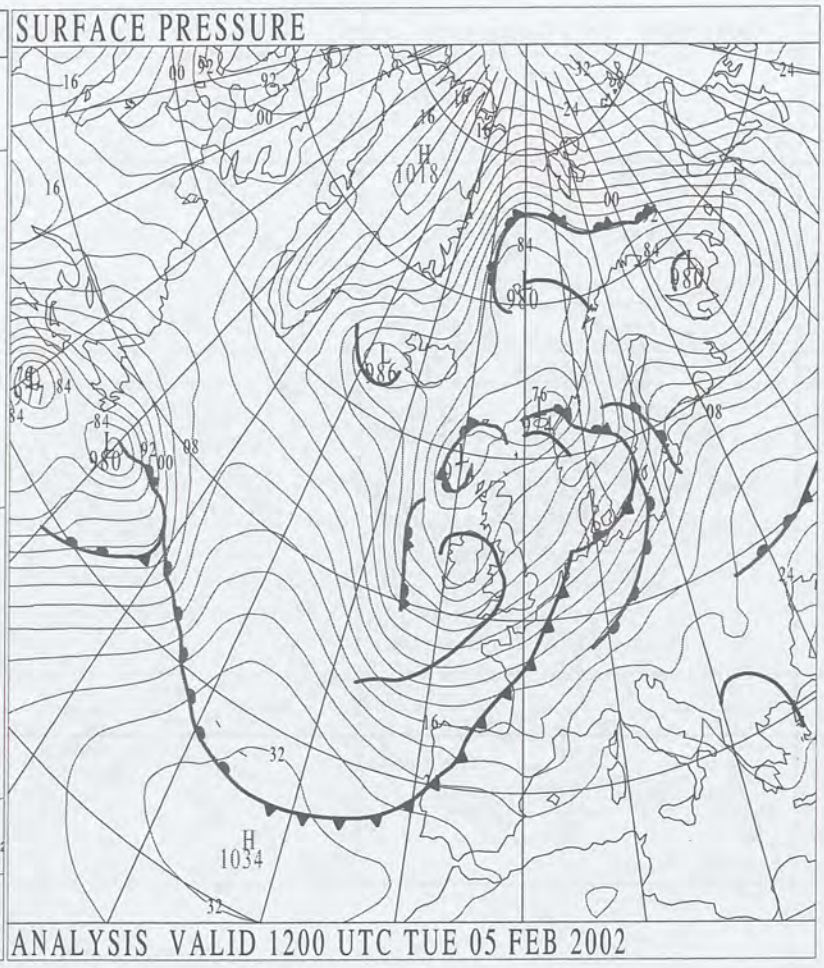

Crown Copyright 2002, All Rights Reserved

SURFACE REPORTS

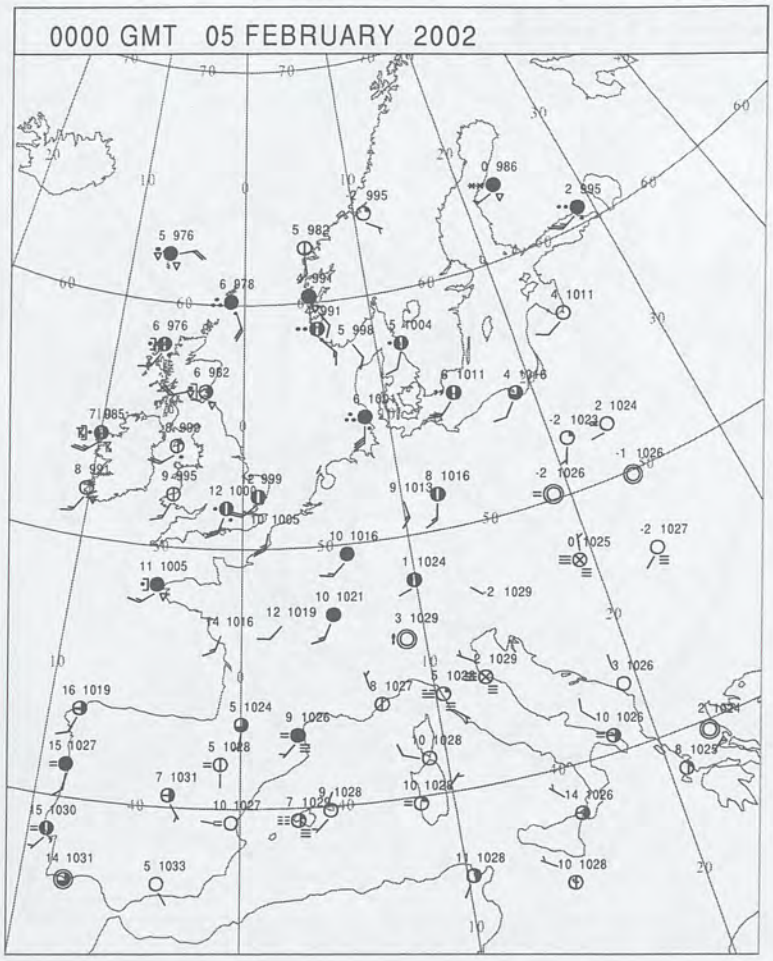

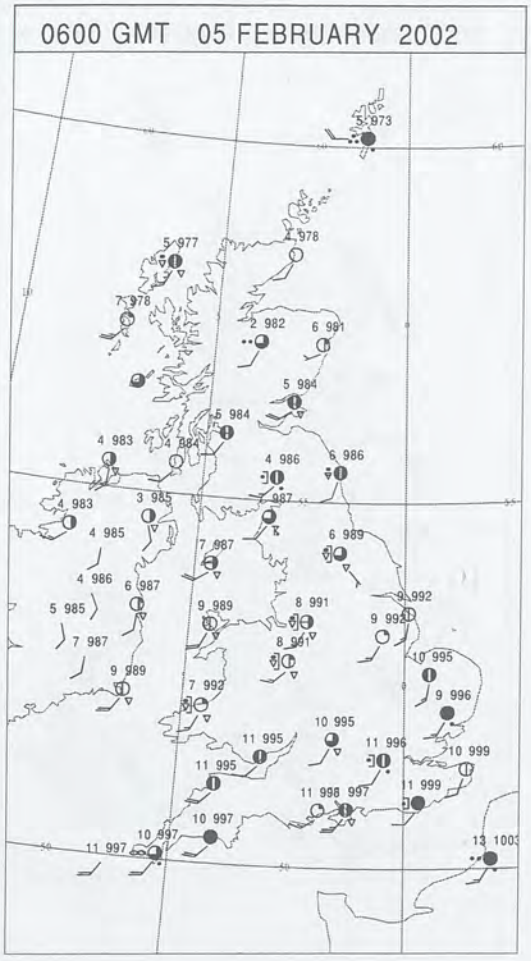

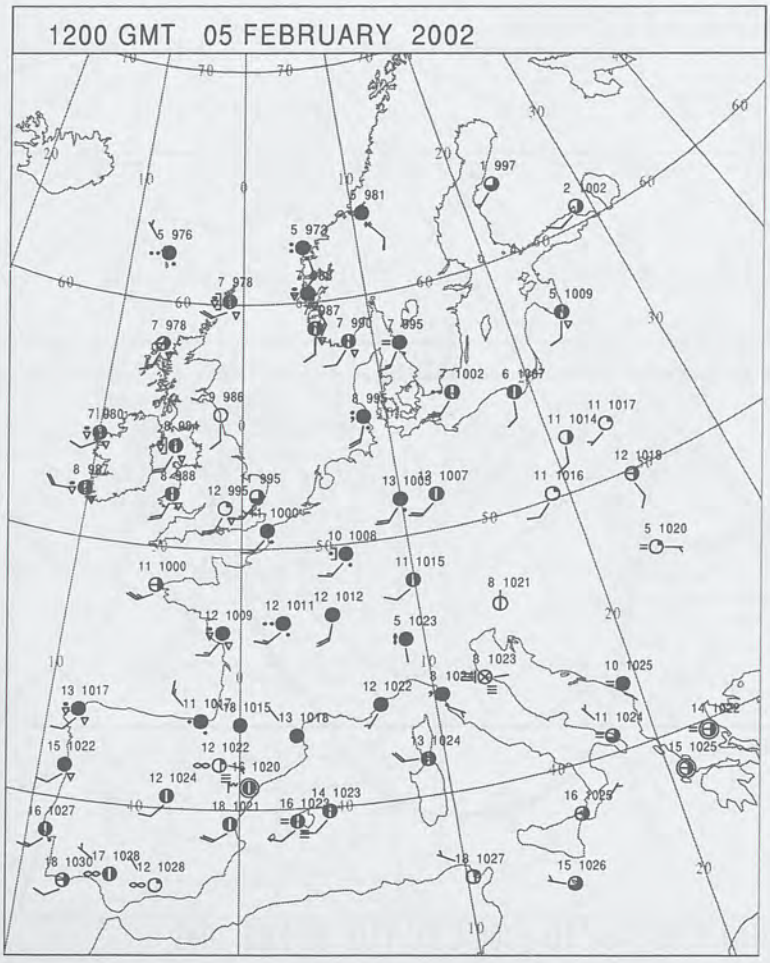

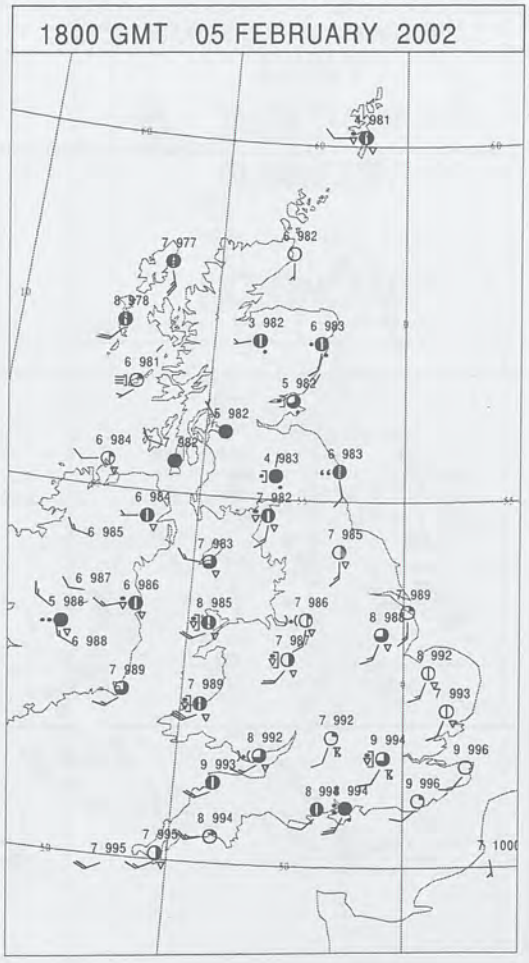

Crown Copyright 2002, All Rights Reserved

SIGNIFICANT WEATHER

Summary of UK Weather for Tuesday 05 February 2002.

The night was cloudy with outbreaks of rain over southeast England and the northern isles of Scotland. However, the rain edged away eastwards by morning. Elsewhere, there were clear spells, but also some showers. These mainly fell on coasts exposed to the west, and over northwest England and western Scotland there were a few thunderstorms.

During the day, southeast England and the northern isles of Scotland had a rather cloudy start, otherwise most places had some spells of sunshine. The best of the sunshine occurred in the east where high ground provided shelter from the west. The Moray Firth area of Scotland had a largely dry and sunny day. There were showers over much of western Britain, and these banded together and moved across into eastern England during the afternoon. The showers were locally heavy with hail, and there were several thunderstorms over southern England and the south Midlands with these rumbling on into the evening.

It was a mild day over Scotland and Northern Ireland, but very mild across much of England and Wales.

EXTREMES

Highest Maximum:
13.6 Cranwell, Lincolnshire
Lowest Maximum:
5.6 Lough Fea W.Wks, Londonderry
Lowest Minimum:
-0.5 Loch Glascarnoch, Ross & Cromarty
Lowest Grass Minimum:
-2.3 Tain Range, Ross & Cromarty
Most Rain:
17.6 Capel Curig, Gwynnedd
Most Sun:
6.7 Kinloss, Moray (In Grampian R

Crown Copyright 2002, All Rights Reserved

Tuesday 5 February 2002

DAILY CLIMATE DATA

05 FEBRUARY 2002 MIN TEMPERATURE IN CELSIUS

05 FEBRUARY 2002 MAX TEMPERATURE IN CELSIUS

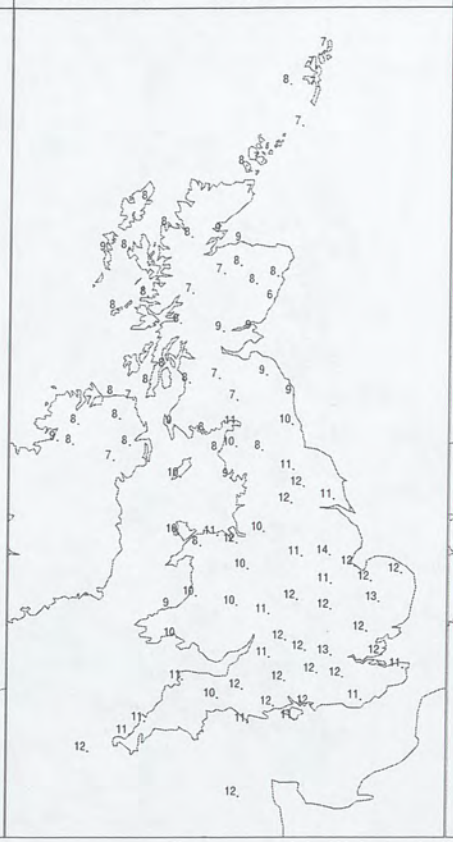

05 FEBRUARY 2002 SUNSHINE HOURS

05 FEBRUARY 2002 RAINFALL NIGHT-TIME MM

X = TRACE

05 FEBRUARY 2002 RAINFALL DAY-TIME MM

X = TRACE

DAILY WEATHER SUMMARY

NO SNOW

Crown Copyright 2002, All Rights Reserved

DAILY WEATHER SUMMARY

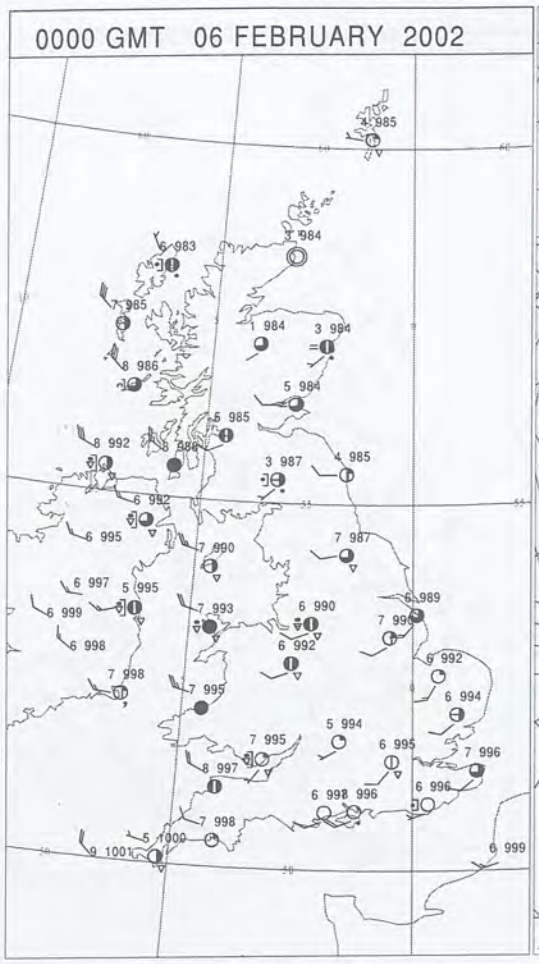

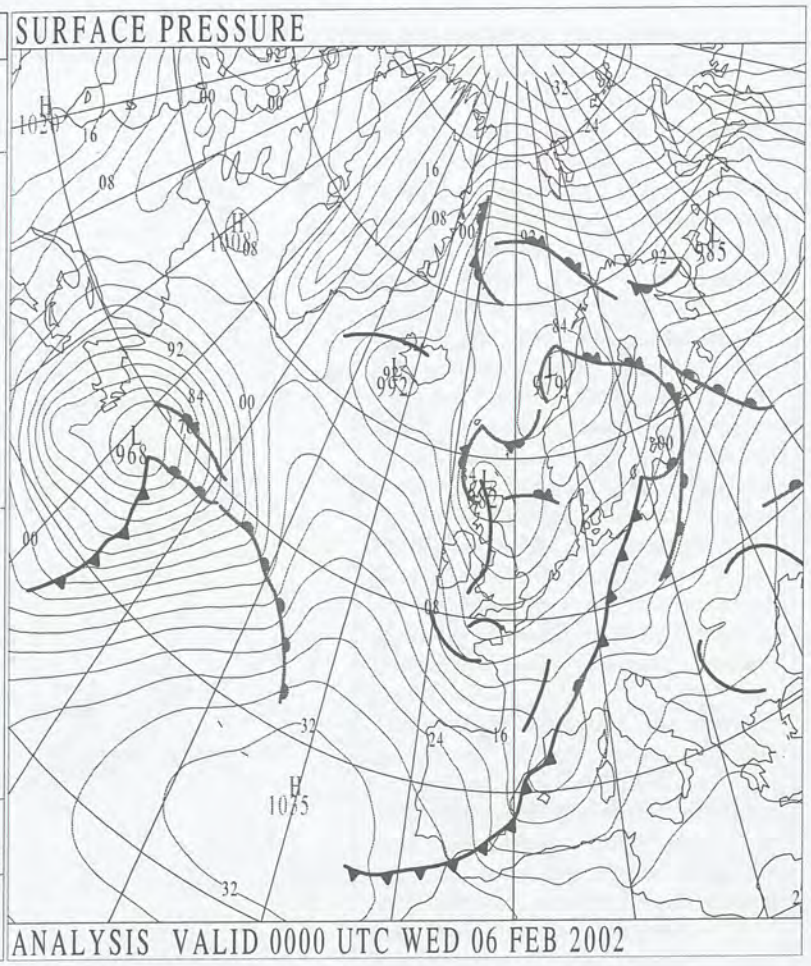

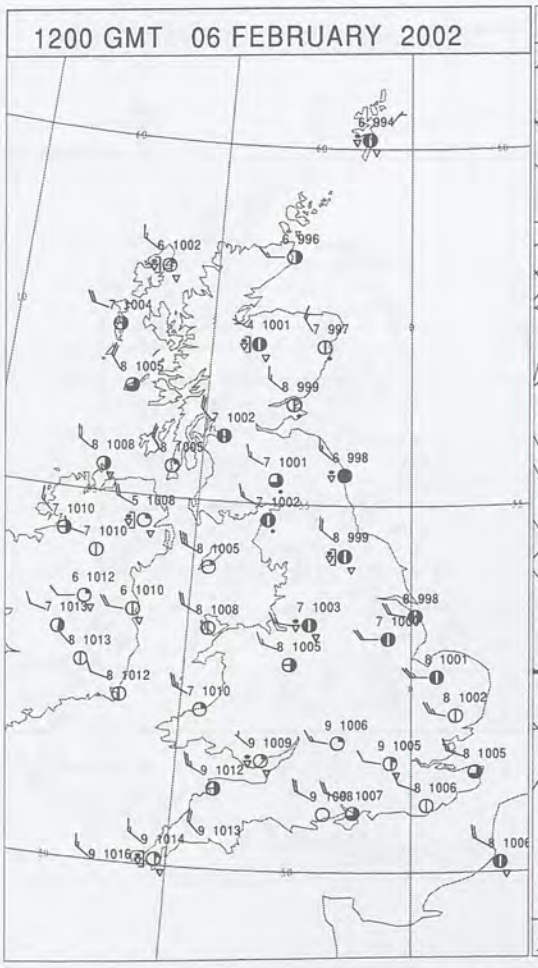

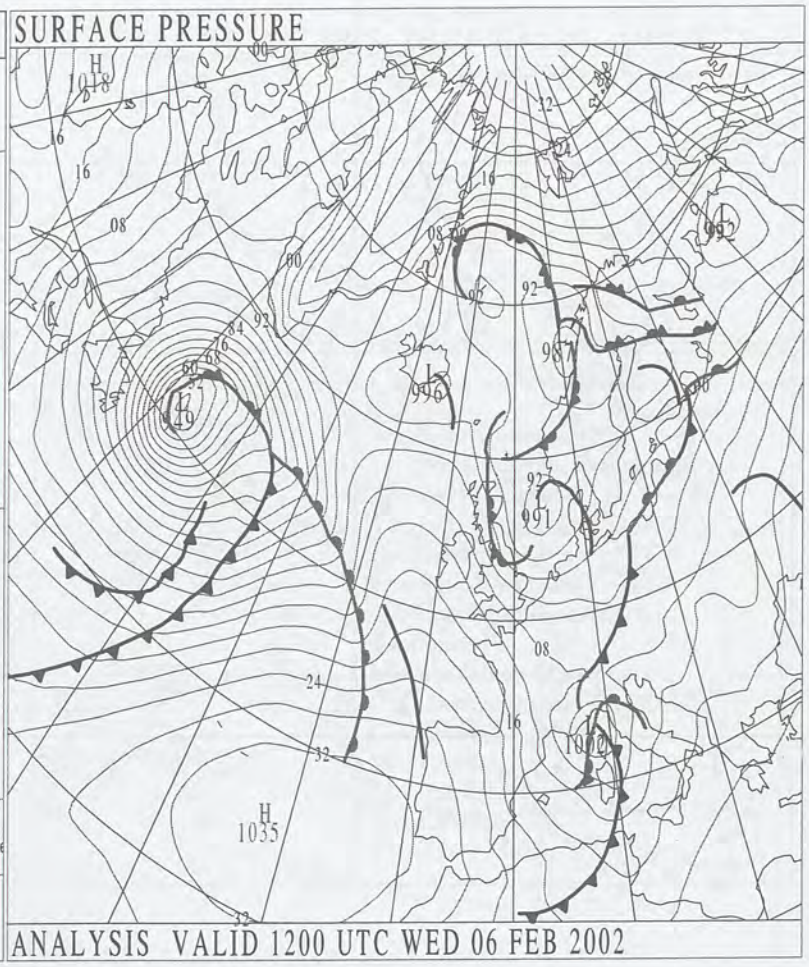

Crown Copyright 2002, All Rights Reserved

SURFACE REPORTS

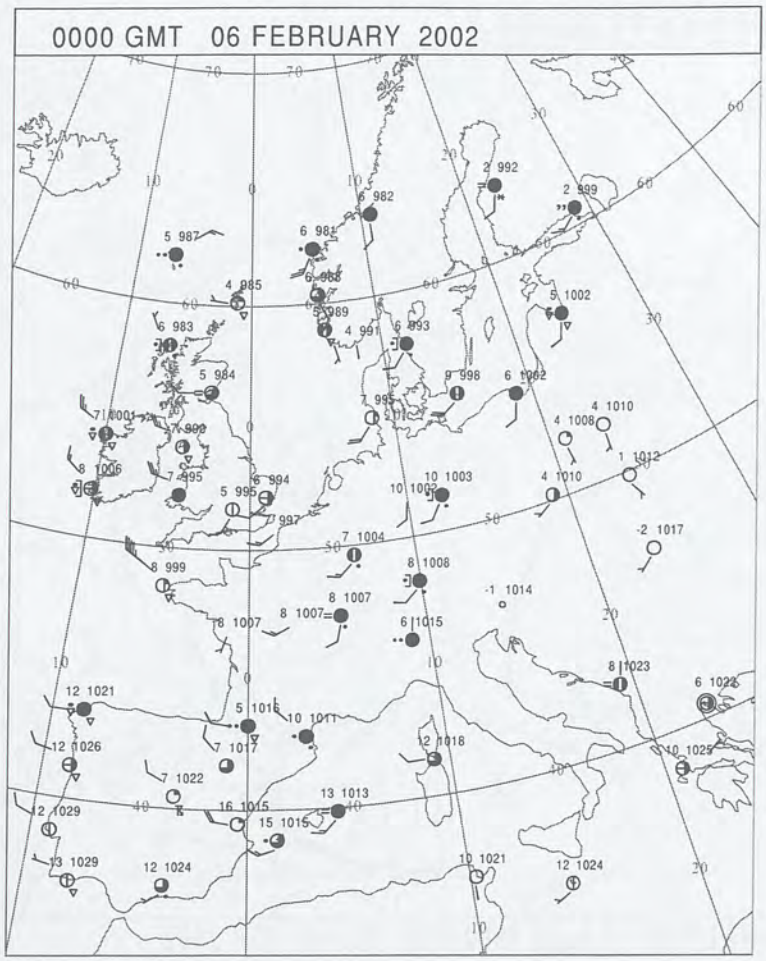

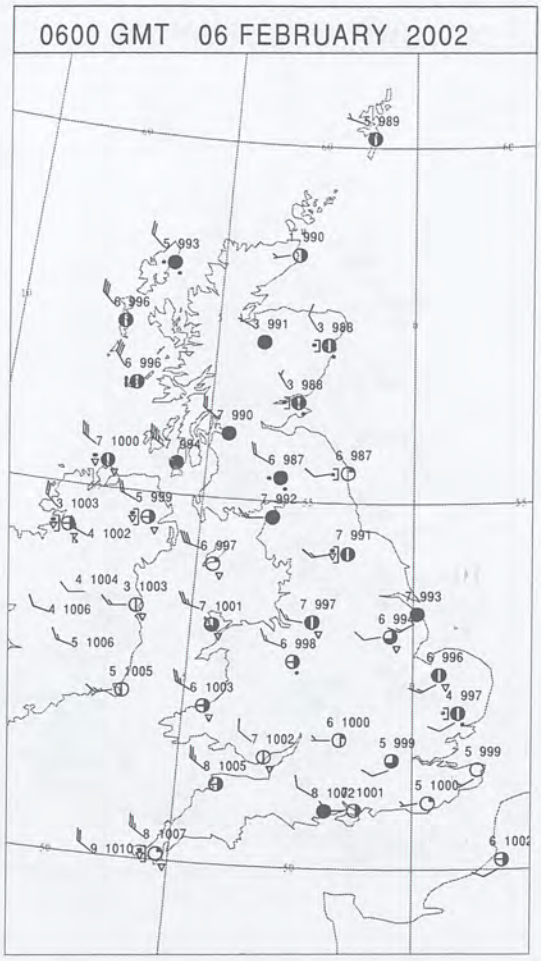

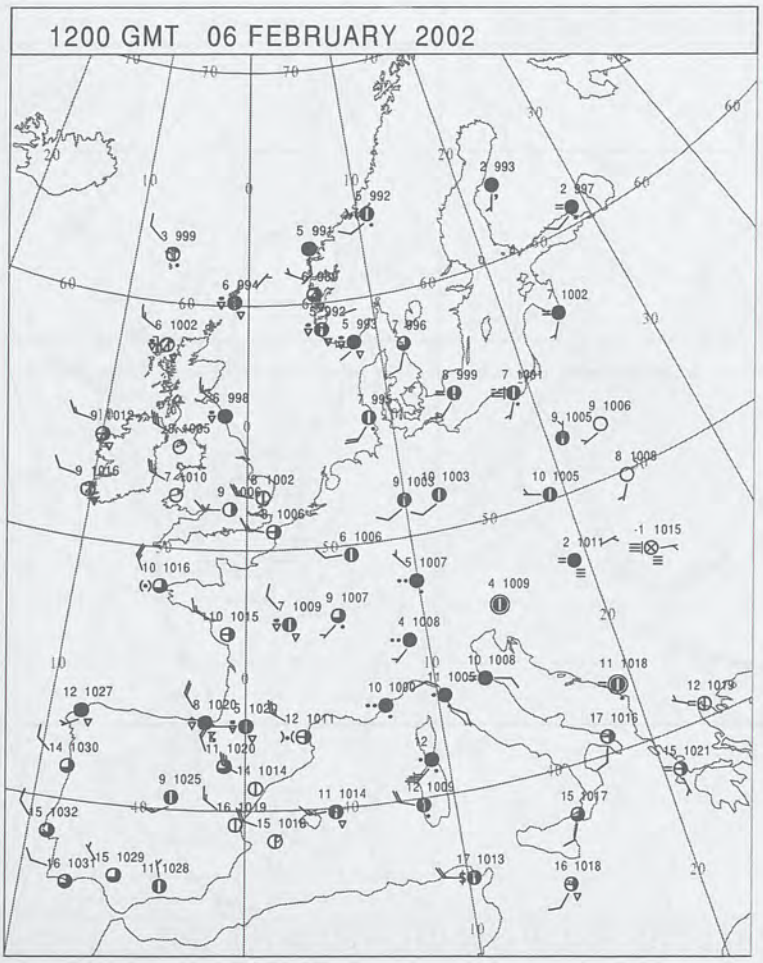

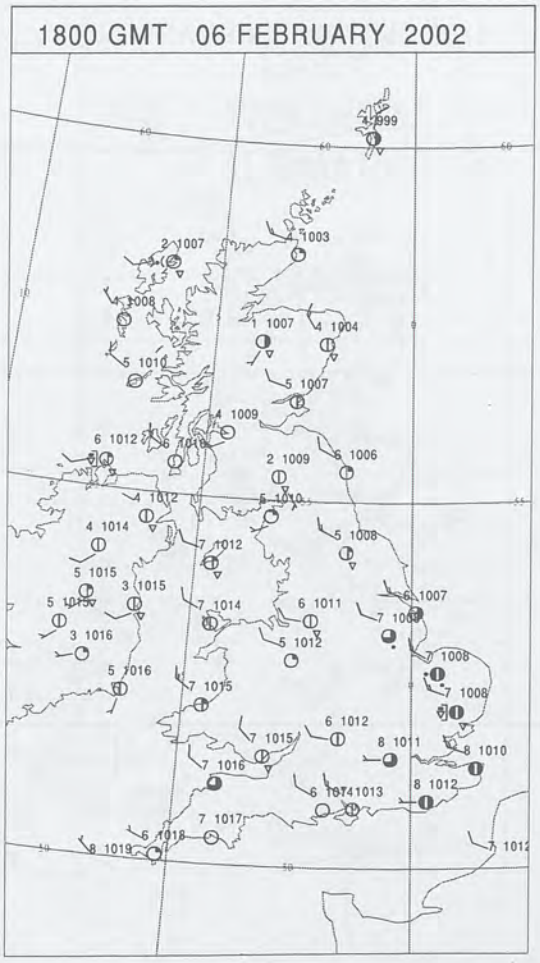

Crown Copyright 2002, All Rights Reserved

SIGNIFICANT WEATHER

Summary of UK Weather for Wednesday 06 February 2002.

Many southern and most eastern parts of the country began Wednesday dry with some clear spells. Showers were, however, affecting places around Liverpool bay and further north around western Scotland. Here they were driven on by blustery northwesterly winds which reached 52 knots in the early hours on the Barra.

By morning showers were spreading into the Midlands and further south down the western coasts to southwest England and across to eastern sides of both Scotland and northern England. Eastern parts of southern England continued largely dry, although it did tend to cloud over by afternoon. It was still windy in the north and west with 51 knots recorded at West Freugh in Dumfries and Galloway around breakfast time.

Through the afternoon the showers tended to become fewer and less intense but some extended into East Anglia by mid afternoon and there were increasingly long spells of sunshine spreading across from the southwest in southern and central parts during the late afternoon.

Temperatures were mostly near normal around the north and west but were still mild in other parts even locally very mild along the south coast.

EXTREMES

Highest Maximum:
11.7 Knockarevan, Fermanagh
Lowest Maximum:
5.1 Loch Glascarnoch, Ross & Cromarty
Lowest Minimum:
-3.0 Lossiemouth, Moray (In Grampian R
Lowest Grass Minimum:
-7.2 Lossiemouth, Moray (In Grampian R
Most Rain:
14.1 Fair Isle, Shetland
Most Sun:
8.1 Isle Of Portland, Dorset

Crown Copyright 2002, All Rights Reserved

Wednesday 6 February 2002

DAILY CLIMATE DATA

06 FEBRUARY 2002 MIN TEMPERATURE IN CELSIUS

06 FEBRUARY 2002 MAX TEMPERATURE IN CELSIUS

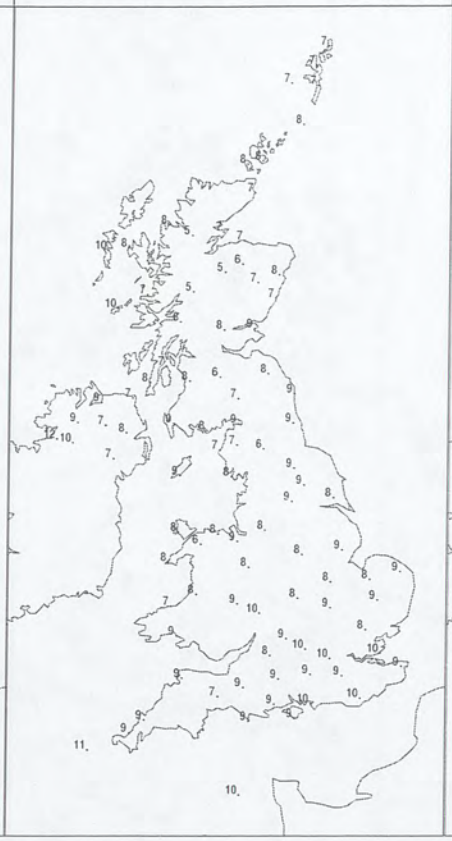

06 FEBRUARY 2002 SUNSHINE HOURS

06 FEBRUARY 2002 RAINFALL NIGHT-TIME MM

X = TRACE

06 FEBRUARY 2002 RAINFALL DAY-TIME MM

X = TRACE

DAILY
WEATHER
SUMMARY

NO SNOW

Crown Copyright 2002, All Rights Reserved

DAILY WEATHER SUMMARY

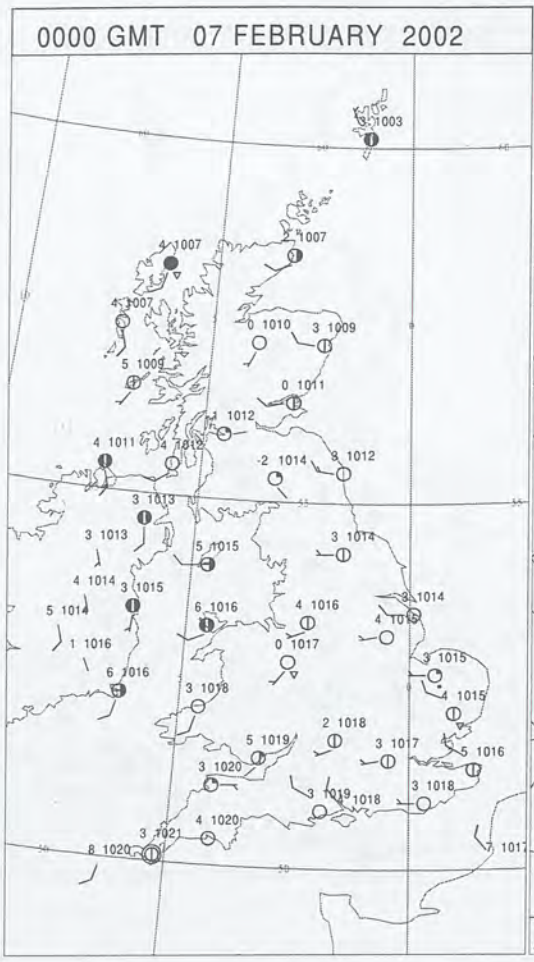

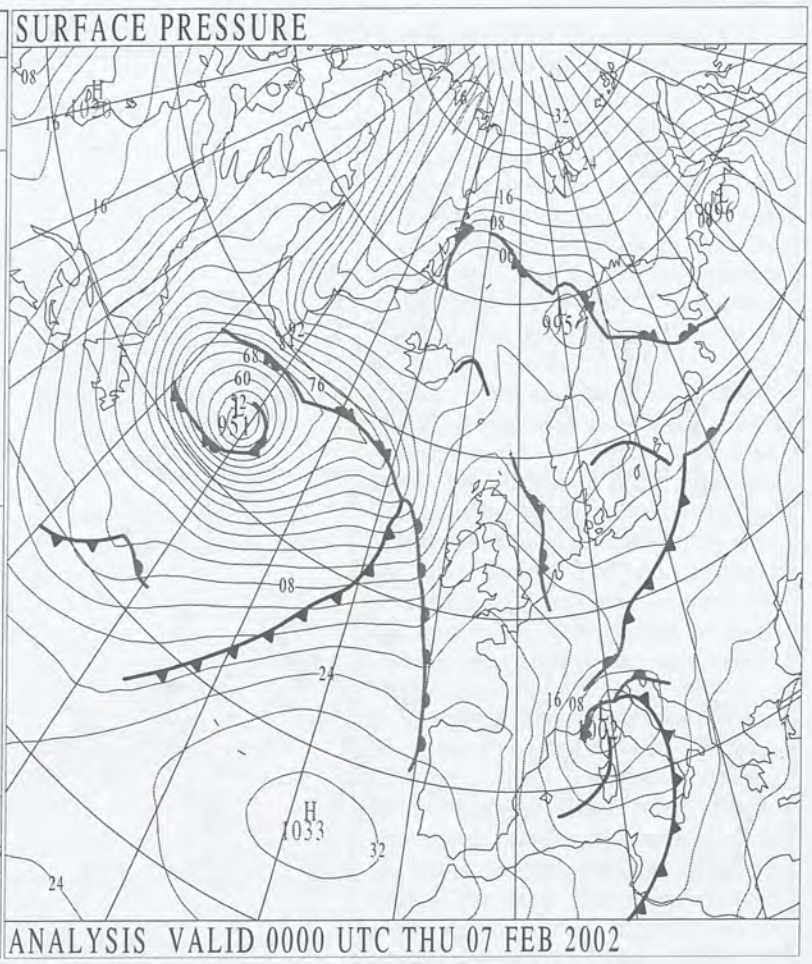

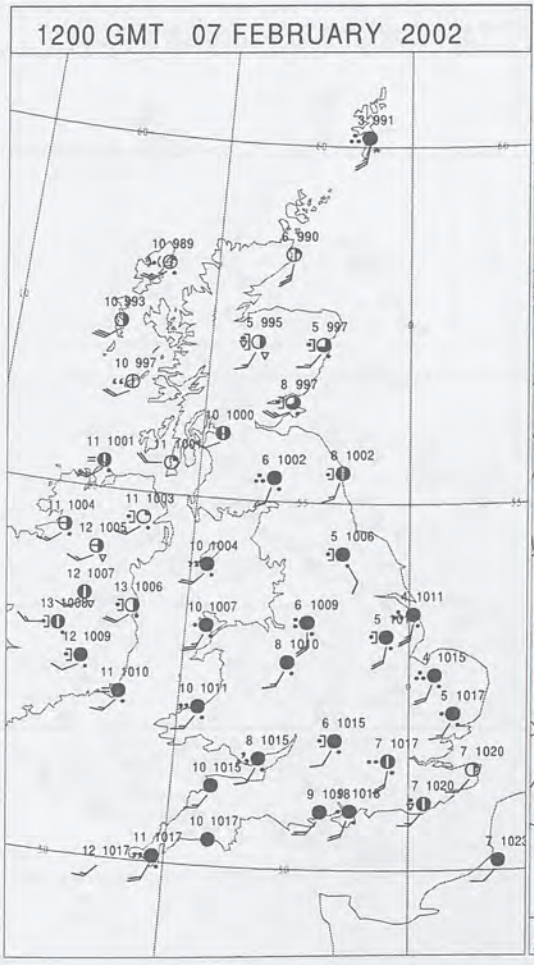



Crown Copyright 2002, All Rights Reserved

SURFACE REPORTS

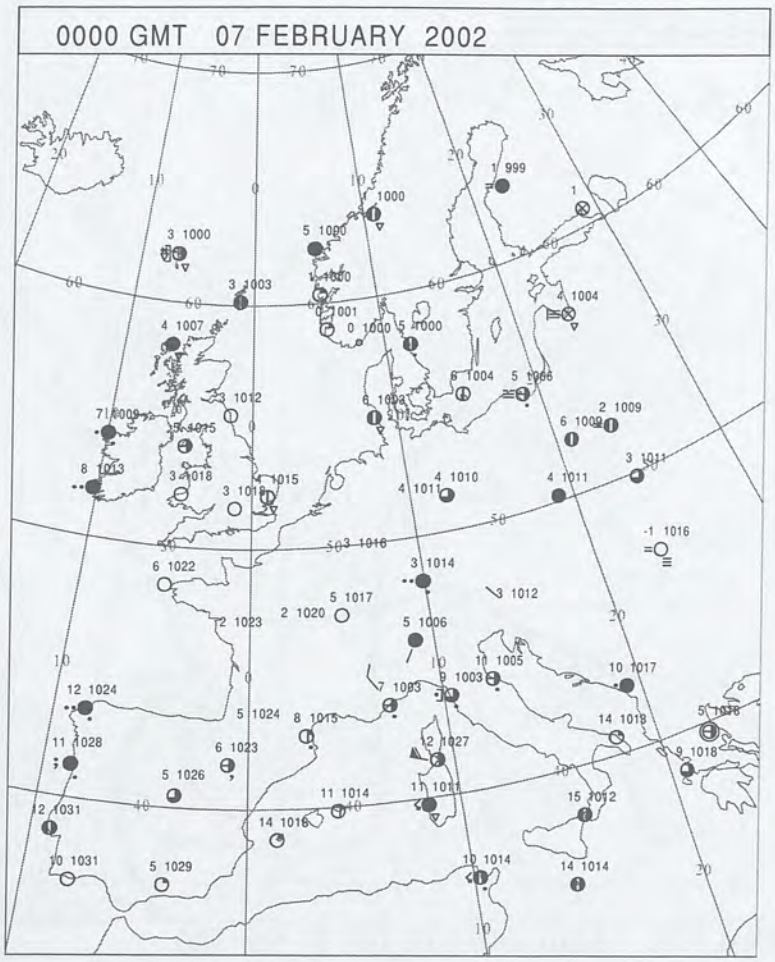

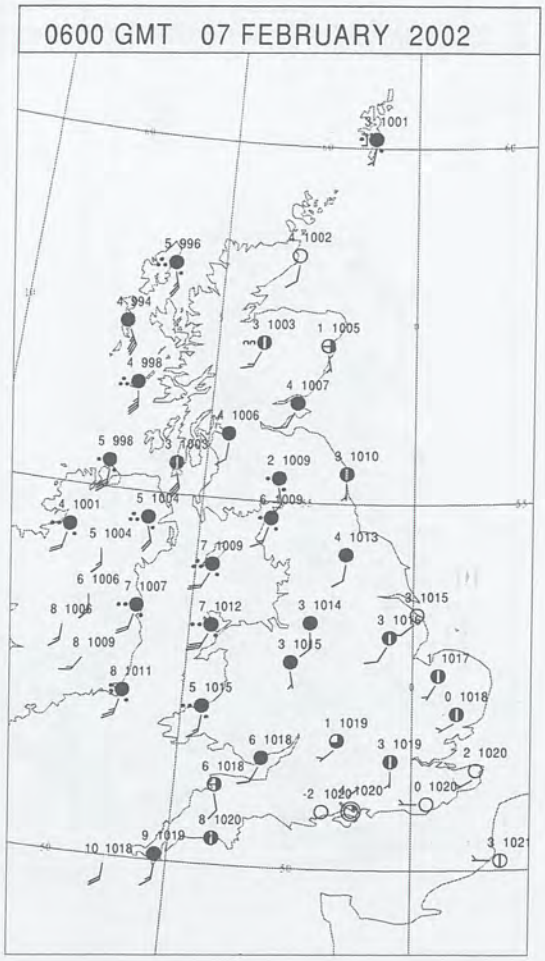

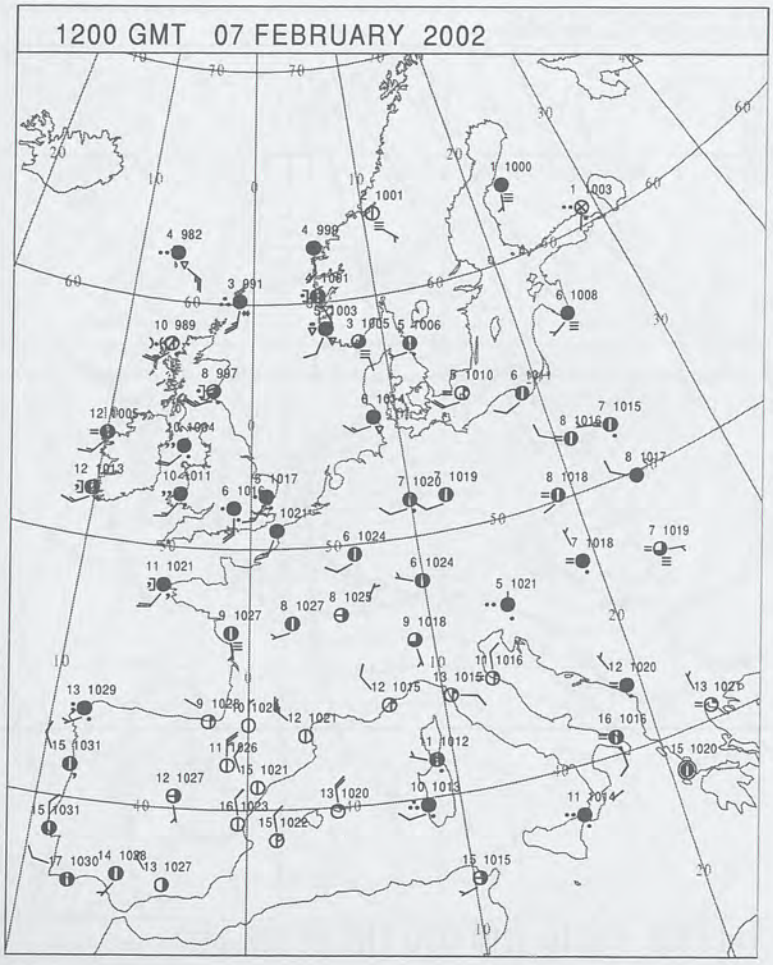

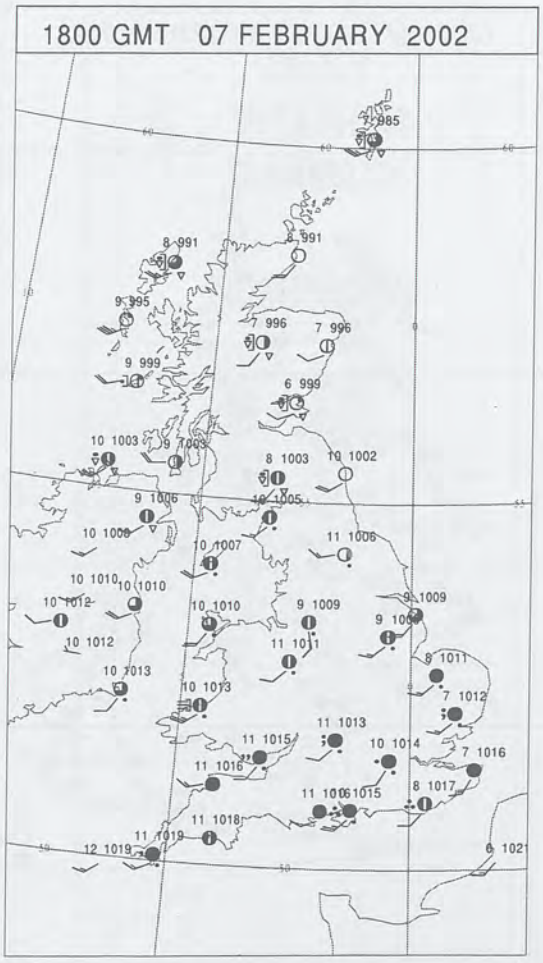

Crown Copyright 2002, All Rights Reserved

SIGNIFICANT WEATHER

Summary of UK Weather for Thursday 07 February 2002.

Additional comments 07/2130

Thursday began dry almost everywhere with clear spells which lead to a touch of frost in sheltered localities. Cloud and rain moved in from the southwest during the early hours such that by morning it had arrived in western extremities of Wales, southwest England, the Hebrides and across all of Northern Ireland.

Ahead of this rain band the southerly winds strengthened with 65 knots being recorded at Barra soon after dawn. There was also some temporary sleet at lower levels as the rain spread across the highlands with snow over the higher ground. The rain was heavy at times across southern Scotland but was much less potent further south with no more than patchy light rain or drizzle in southern districts.

By afternoon the rain had cleared from Northern Ireland and western Scotland with showers following across Scotland, these heavy, locally wintry with thunder, and with gusts to 60 knots in the evening. Southern areas at the same time received some more light rain and drizzle and it became misty over hills and coasts.

Temperatures were eventually mild, but were near normal in the east until evening.

EXTREMES

Highest Maximum:
14.0 Hawarden Airport, Clwyd
Lowest Maximum:
7.4 Inverbervie No.2, Kincardineshire
Lowest Minimum:
-3.0 Hurn, Dorset
Lowest Grass Minimum:
-6.9 Dishforth Airfield, North Yorkshire
Most Rain:
13.6 Kirkwall, Orkney
Most Sun:
5.4 Kinloss, Moray (In Grampian R

Crown Copyright 2002, All Rights Reserved

Thursday 7 February 2002

DAILY CLIMATE DATA

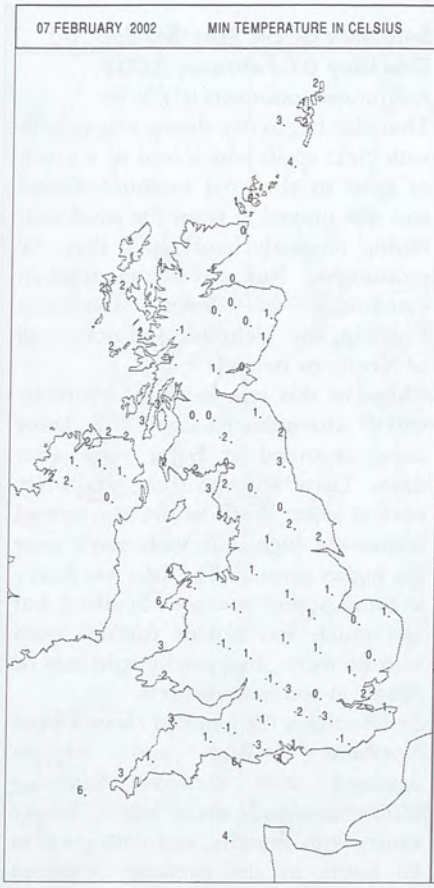

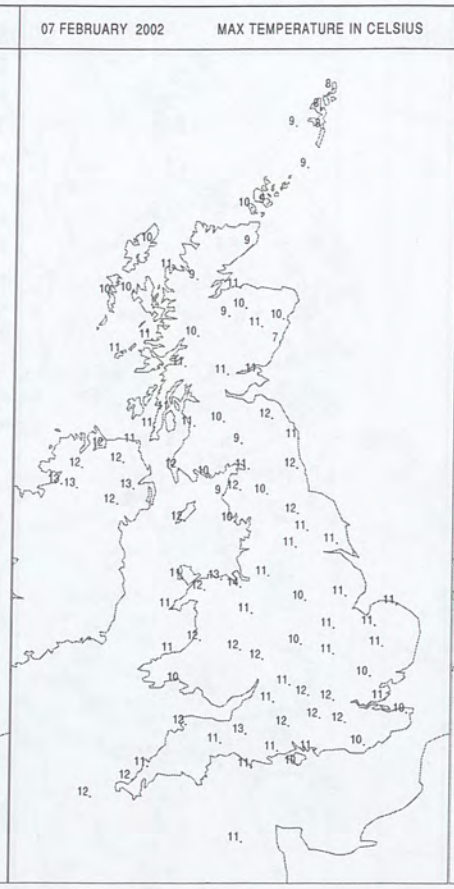

DAILY WEATHER SUMMARY

NO SNOW

Crown Copyright 2002, All Rights Reserved

DAILY WEATHER SUMMARY

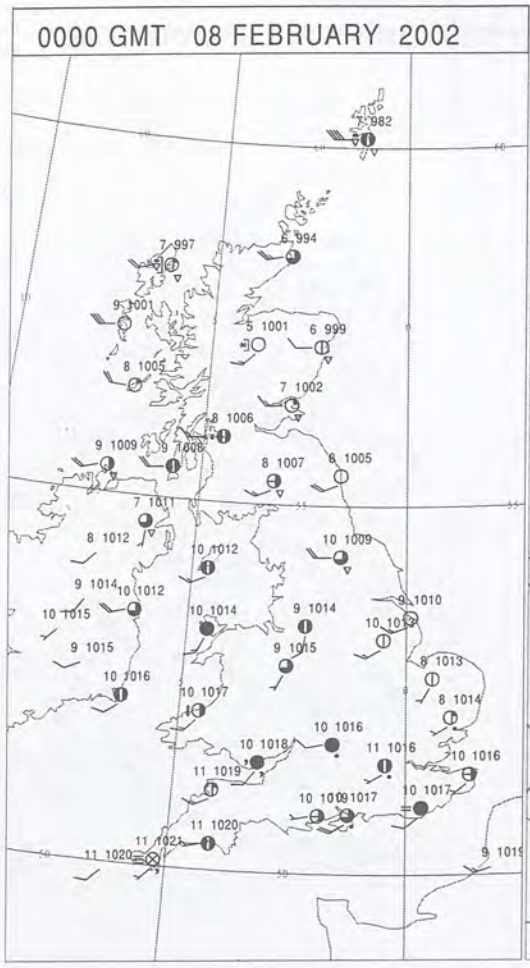

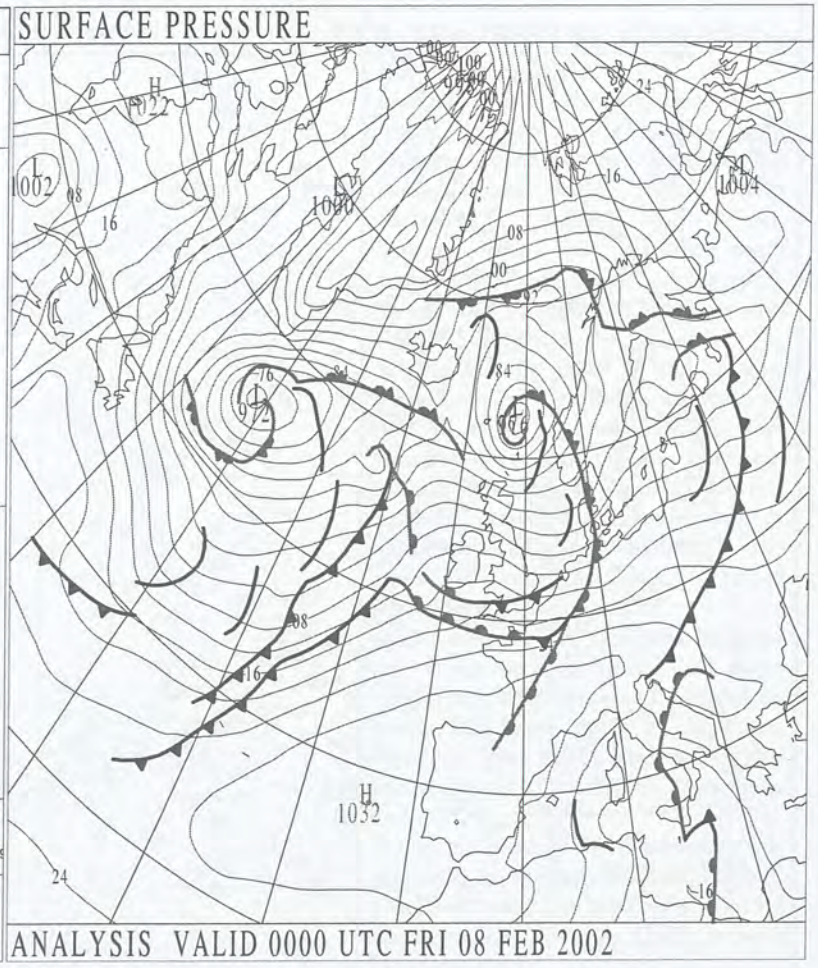

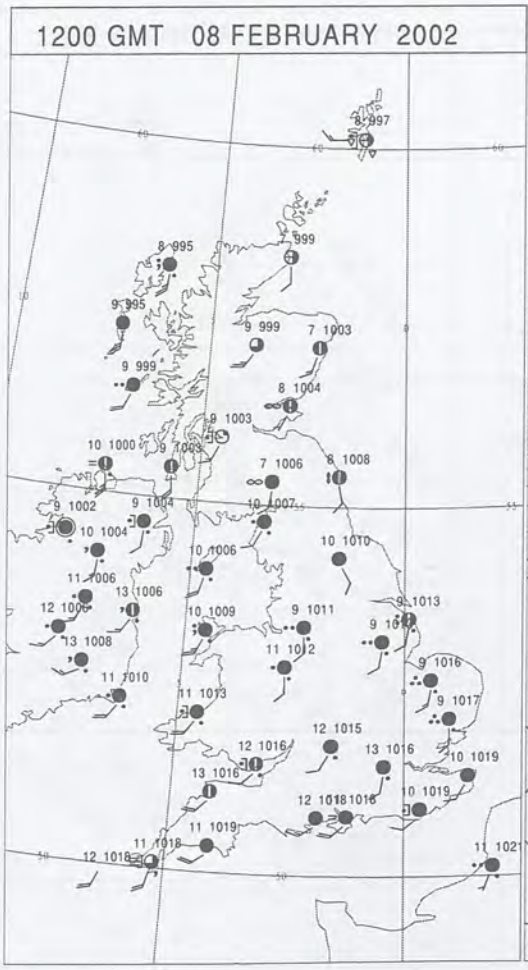

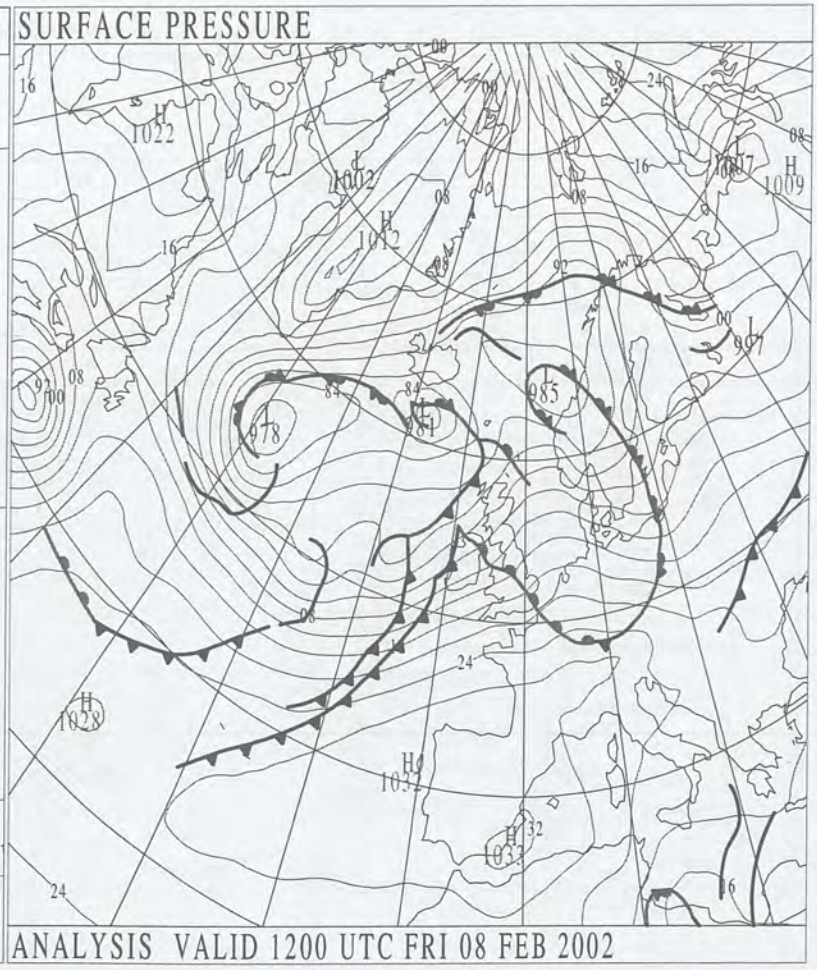

Crown Copyright 2002, All Rights Reserved

SURFACE REPORTS

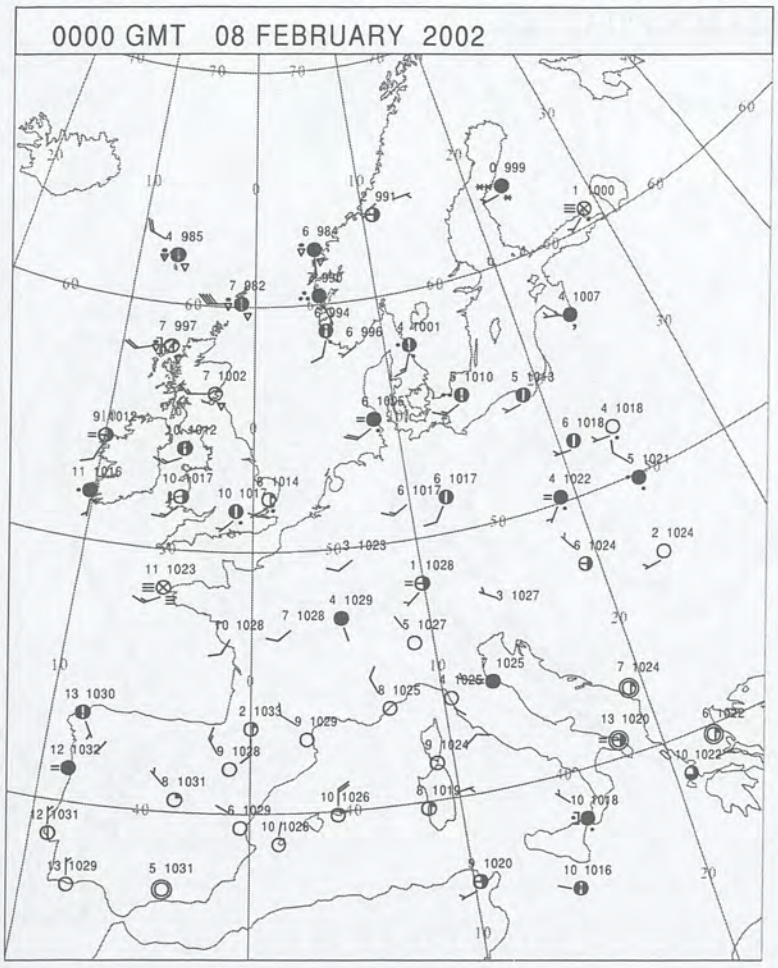

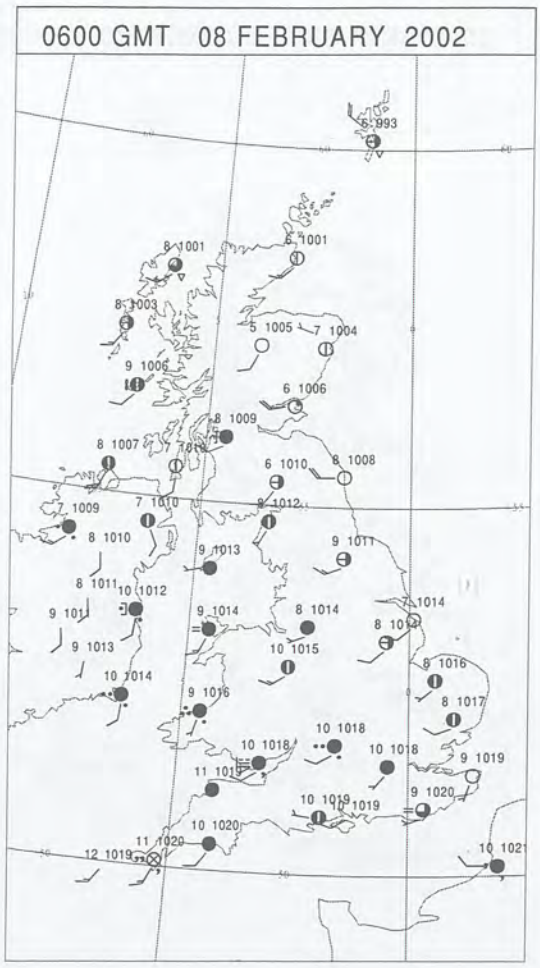

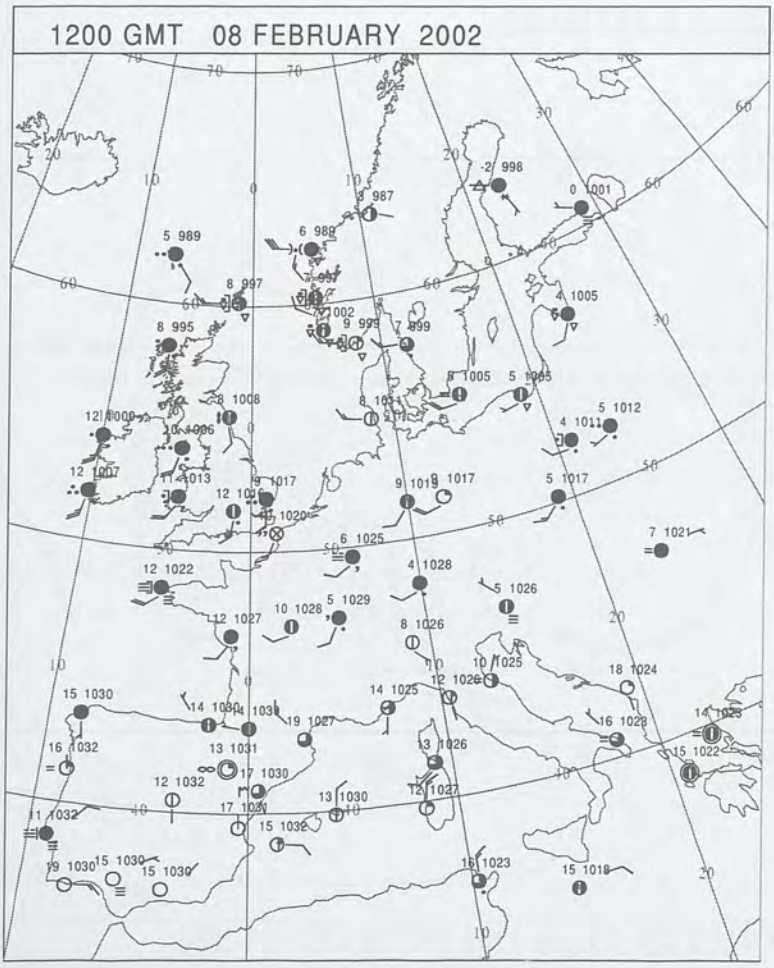

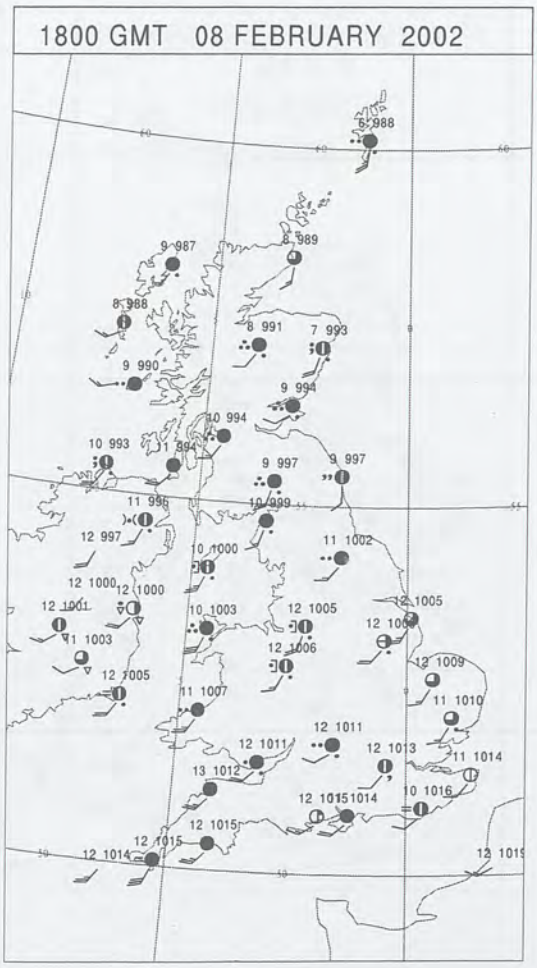

Crown Copyright 2002, All Rights Reserved

SIGNIFICANT WEATHER

Summary of UK Weather for Friday 08 February 2002.

Many areas had a dry but rather cloudy night. There were some heavy showers over Northern Scotland and some drizzle along southwestern coasts of England and Wales. Towards the end of the night outbreaks of rain spread across south Wales, and into central southern and southeast England.

During the day most of the country was cloudy. There were outbreaks of rain in many areas but these were heaviest over north Wales, Northern Ireland and western Scotland. A few brighter interludes developed in southern England during the afternoon although it remained rather misty along the south coast.

In the evening any rain over England and Wales become lighter and more patchy but there continued to be some heavy rain over parts of Scotland, especially the north and west, and there were showers in Northern Ireland.

It became quite windy everywhere but especially in northern Scotland and the Northern Isles. A gust of 71 knots was recorded at Muckle Holm at 0400 in the morning.

Temperatures were mostly mild or very mild but some places in the south were exceptionally mild.

EXTREMES

Highest Maximum:
14.0 Hawarden Airport, Clwyd
Lowest Maximum:
7.7 Kirkwall, Orkney
Lowest Minimum:
-0.6 Redhill, Surrey
Lowest Grass Minimum:
-1.1 Nottingham, Nottinghamshire
Most Rain:
50.0 Capel Curig, Gwynnedd
Most Sun:
2.5 Lerwick, Shetland

Crown Copyright 2002, All Rights Reserved

Friday 8 February 2002

DAILY CLIMATE DATA

08 FEBRUARY 2002 MIN TEMPERATURE IN CELSIUS

08 FEBRUARY 2002 MAX TEMPERATURE IN CELSIUS

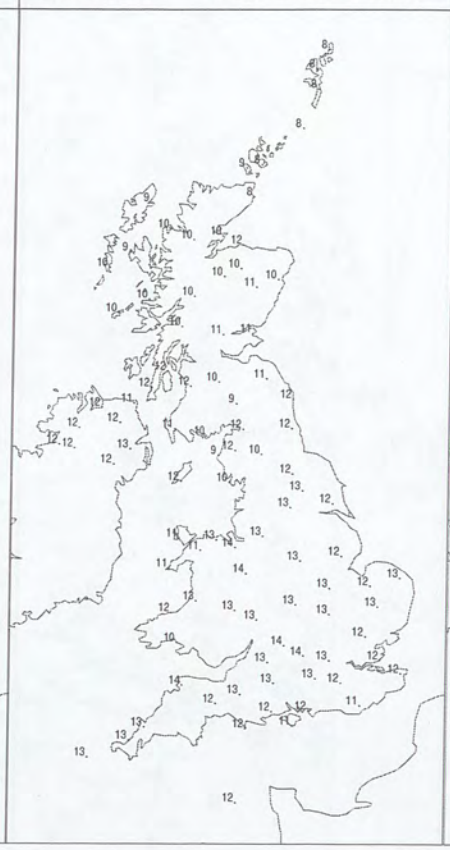

08 FEBRUARY 2002 SUNSHINE HOURS

08 FEBRUARY 2002 RAINFALL NIGHT-TIME MM

X = TRACE

08 FEBRUARY 2002 RAINFALL DAY-TIME MM

X = TRACE

DAILY
WEATHER
SUMMARY

NO SNOW

Crown Copyright 2002, All Rights Reserved

DAILY WEATHER SUMMARY

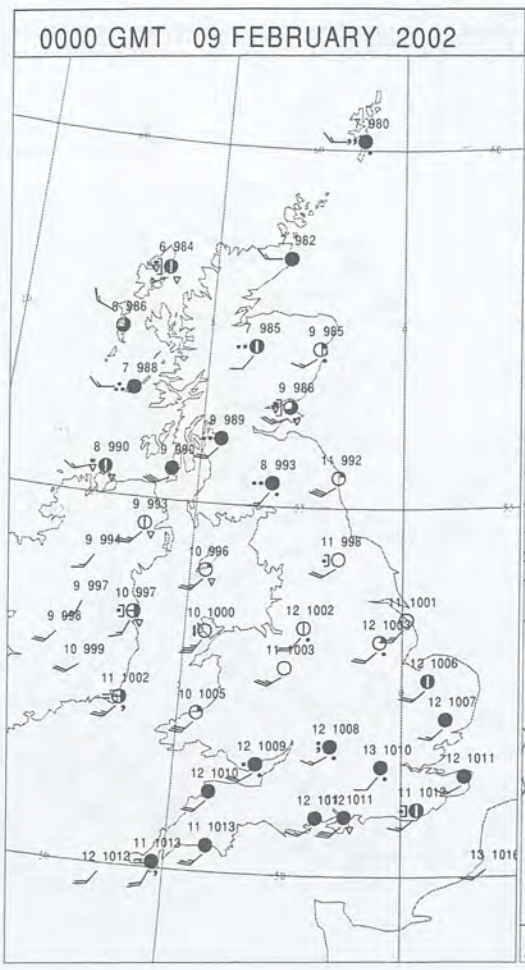

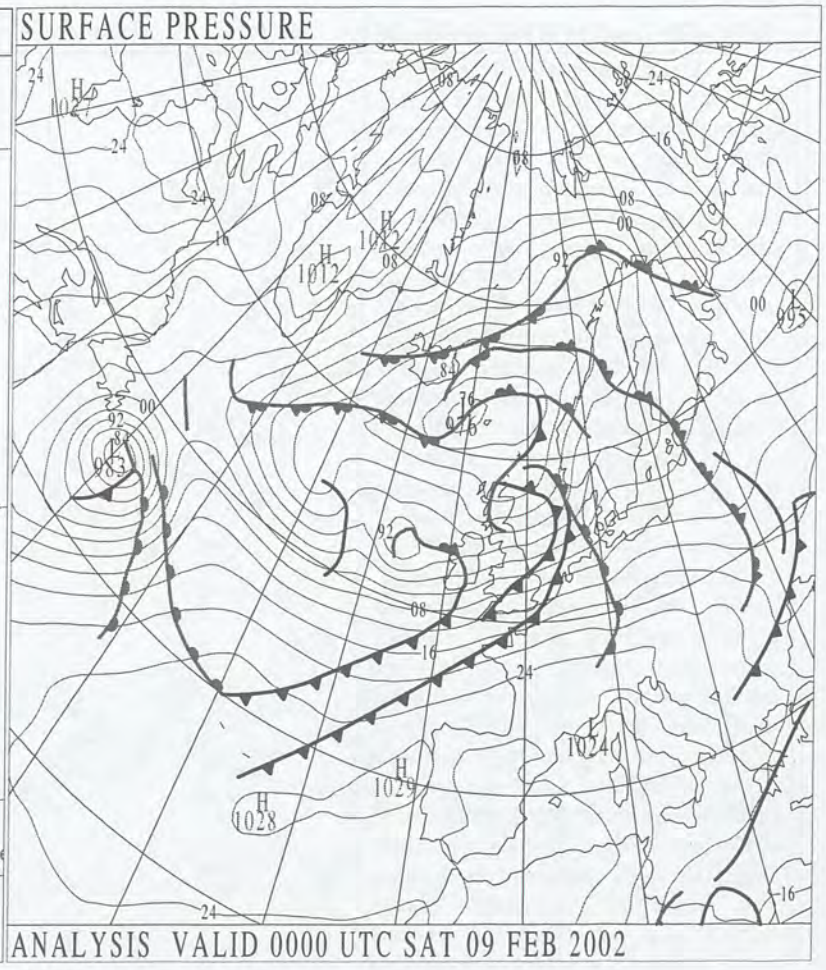

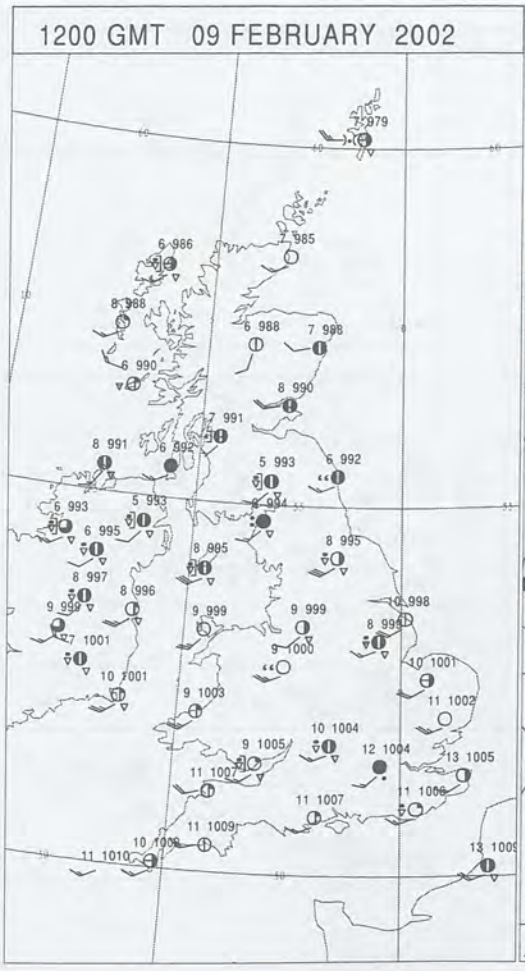

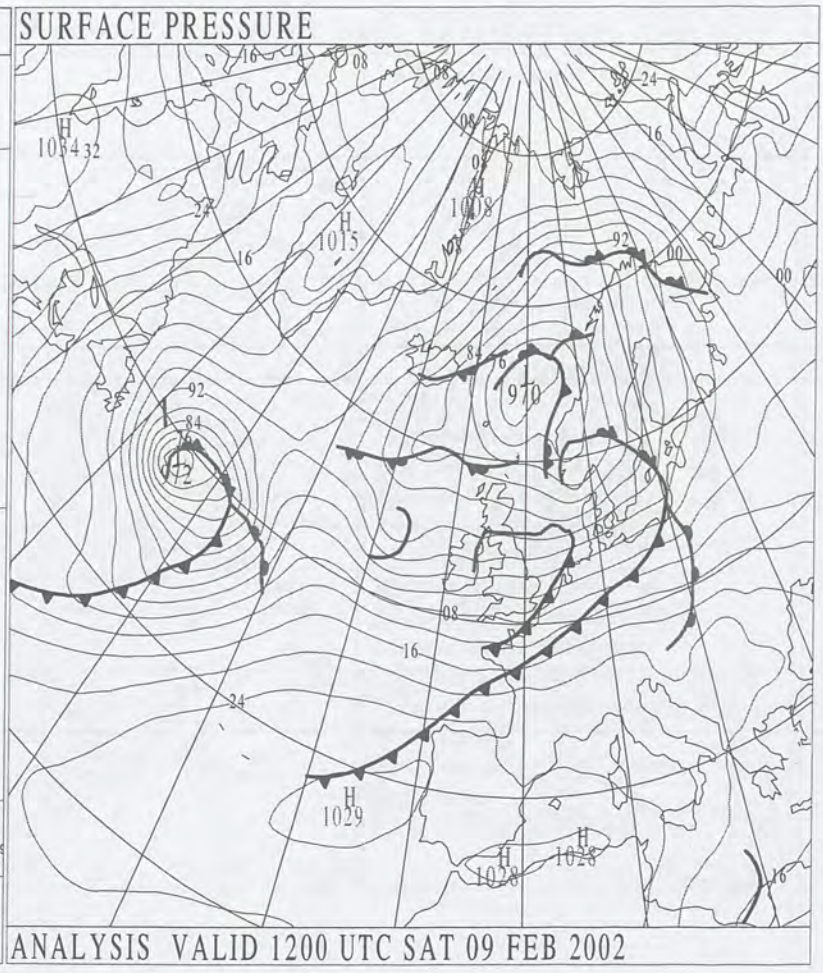

Crown Copyright 2002, All Rights Reserved

SURFACE REPORTS

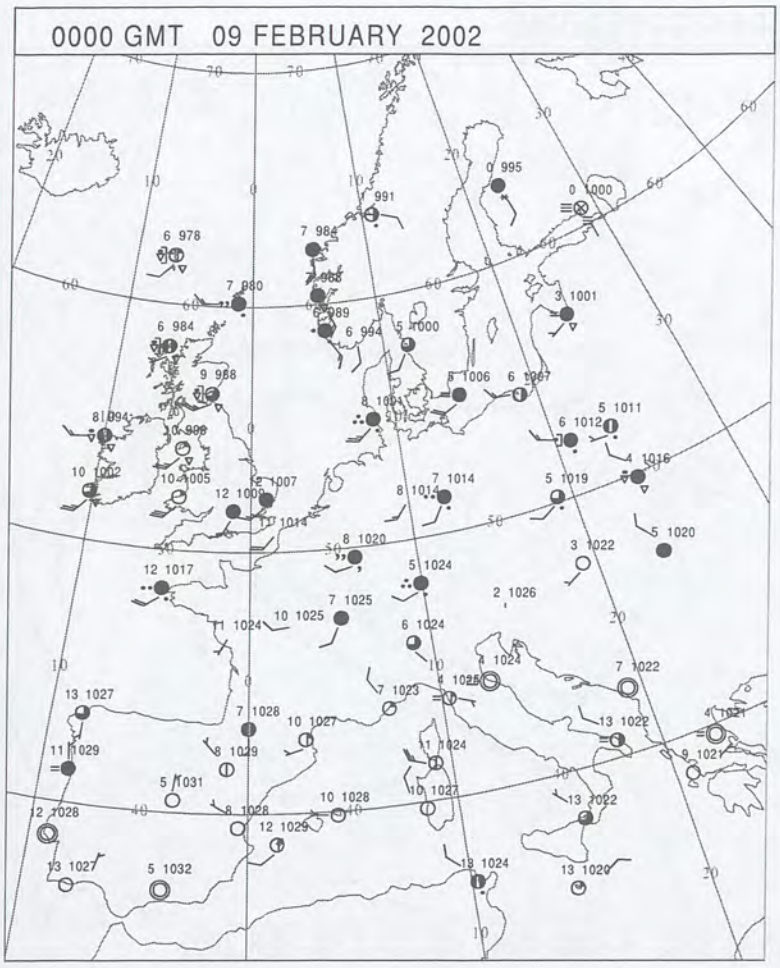

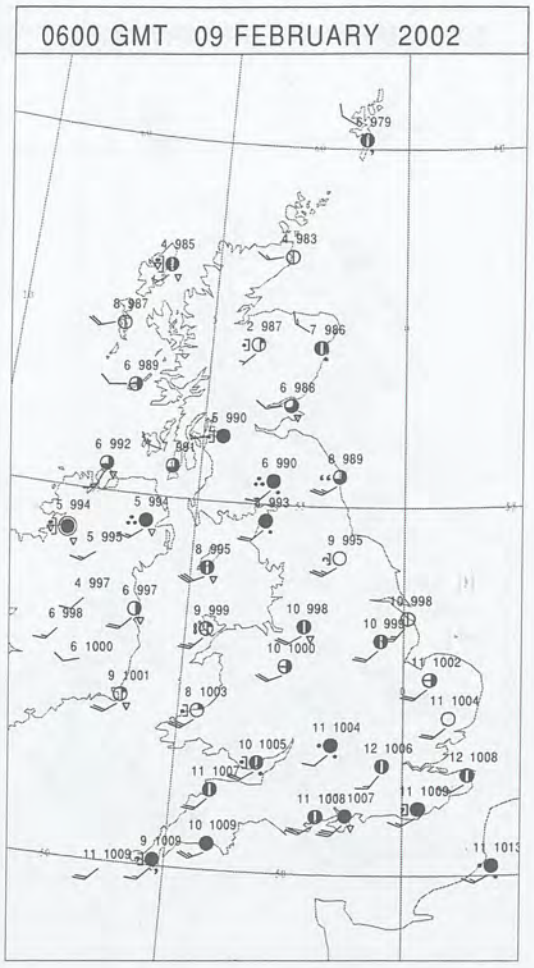

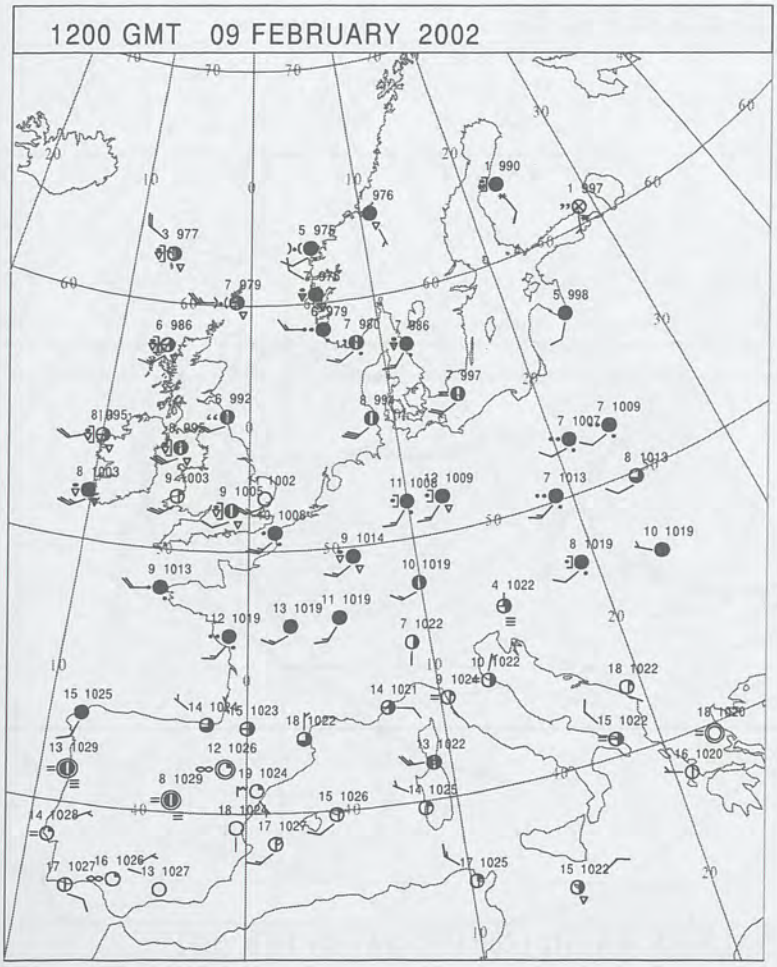

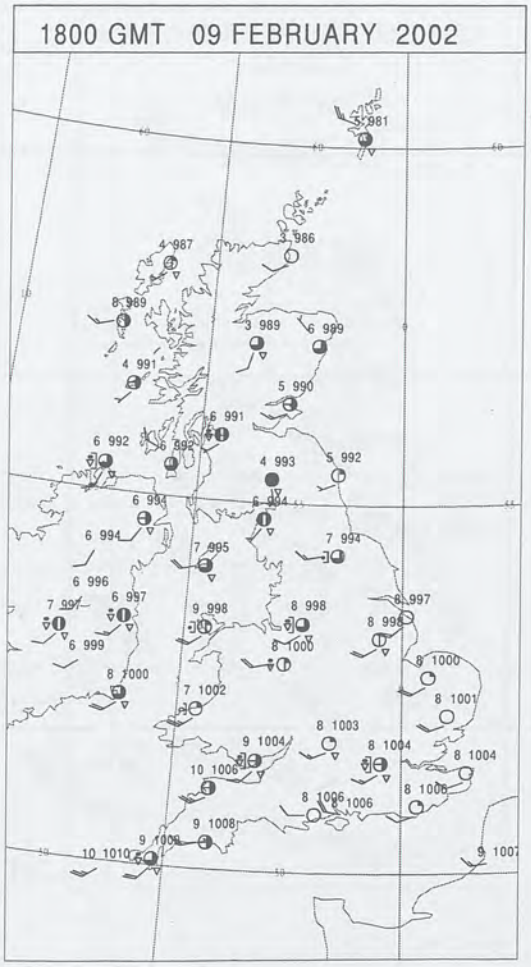

Crown Copyright 2002, All Rights Reserved

SIGNIFICANT WEATHER

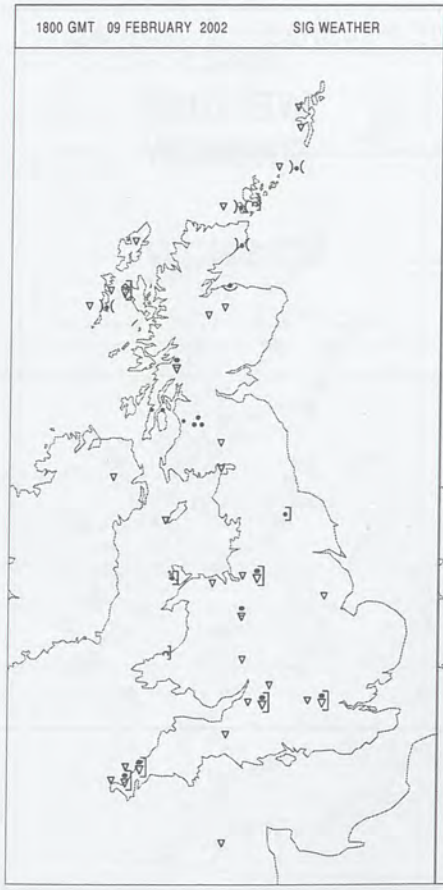

Summary of UK Weather for Saturday 09 February 2002.

Rain affected much of the UK overnight with some heavier bursts in western areas. The rain turning more showery over northern Scotland later in the night and became light and patchy over central and southeast England.

The patchy rain clear southeast England during the morning with showers affecting Wales and southwest England, these where heavy in places. North and west Scotland together with Northern Ireland also saw a fair number of blustery showers, but across Cumbria and southern Scotland the rain persisted all morning. Through the afternoon scattered heavy showers occurred over Wales, southern England, Northern Scotland and Northern Ireland, with more persistent rain across Cumbria and the Borders. The persistent rain over northern England died away early in the evening, to be replaced by heavy showers. Heavy showers continued to affect the rest of England and Wales through the evening, some of which turned thundery. Northern and western Scotland also saw further showers throughout the evening.

Temperatures were very warm across Central and southern England and warm across the rest of the UK.

EXTREMES

Highest Maximum:
12.8 Manston, Kent
Lowest Maximum:
5.4 Drumalbin, Lanarkshire
5.4 Saughall, Ayrshire
Lowest Minimum:
2.1 Aviemore, Inverness-Shire
Lowest Grass Minimum:
-0.9 Lough Fea W.Wks, Londonderry
-0.9 Tulloch Bridge, Inverness-Shire
Most Rain:
12.4 Tiree, Argyll (In Strathcly
Most Sun:
5.3 Leeming, North Yorkshire

Crown Copyright 2002, All Rights Reserved

Saturday 9 February 2002

DAILY CLIMATE DATA

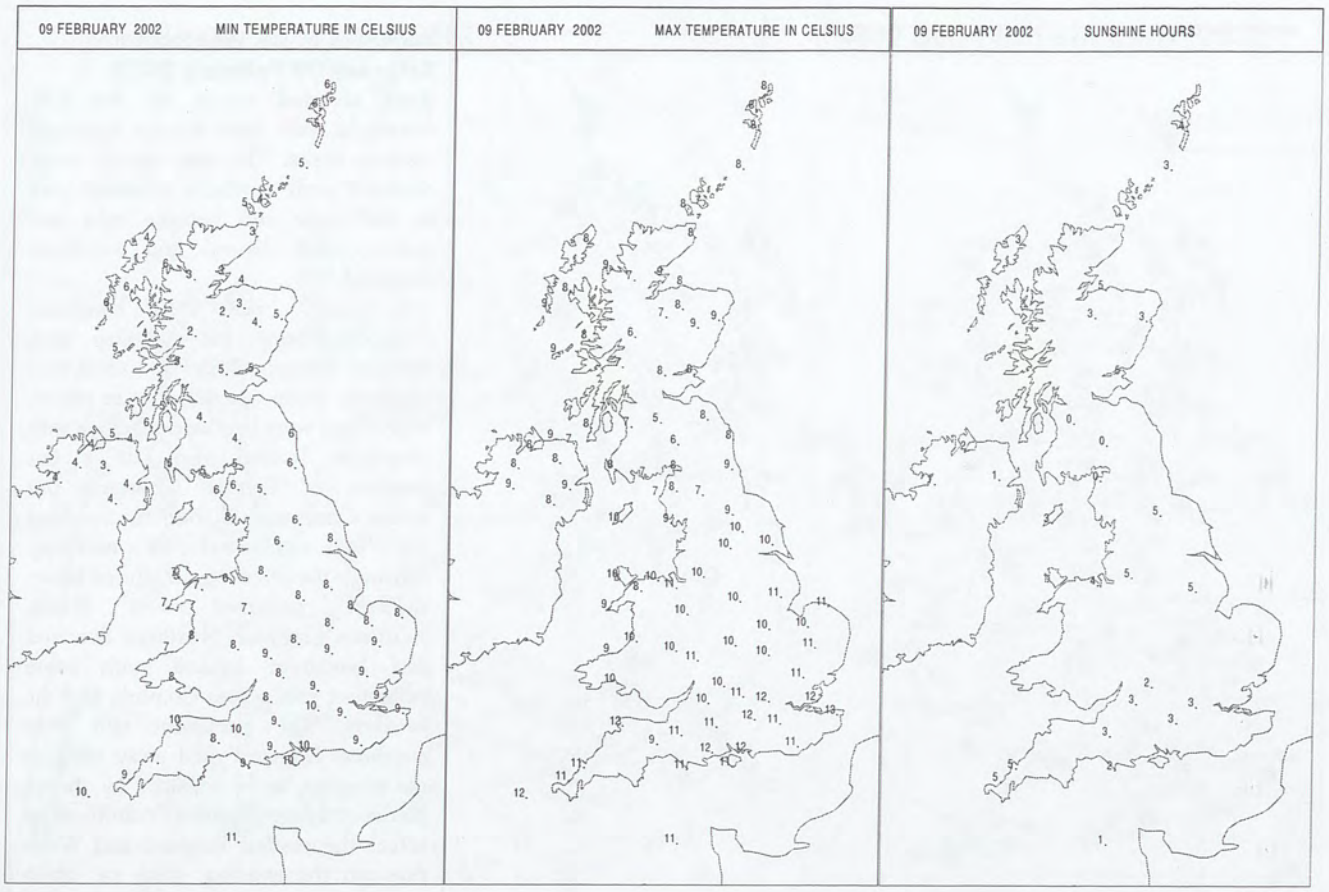

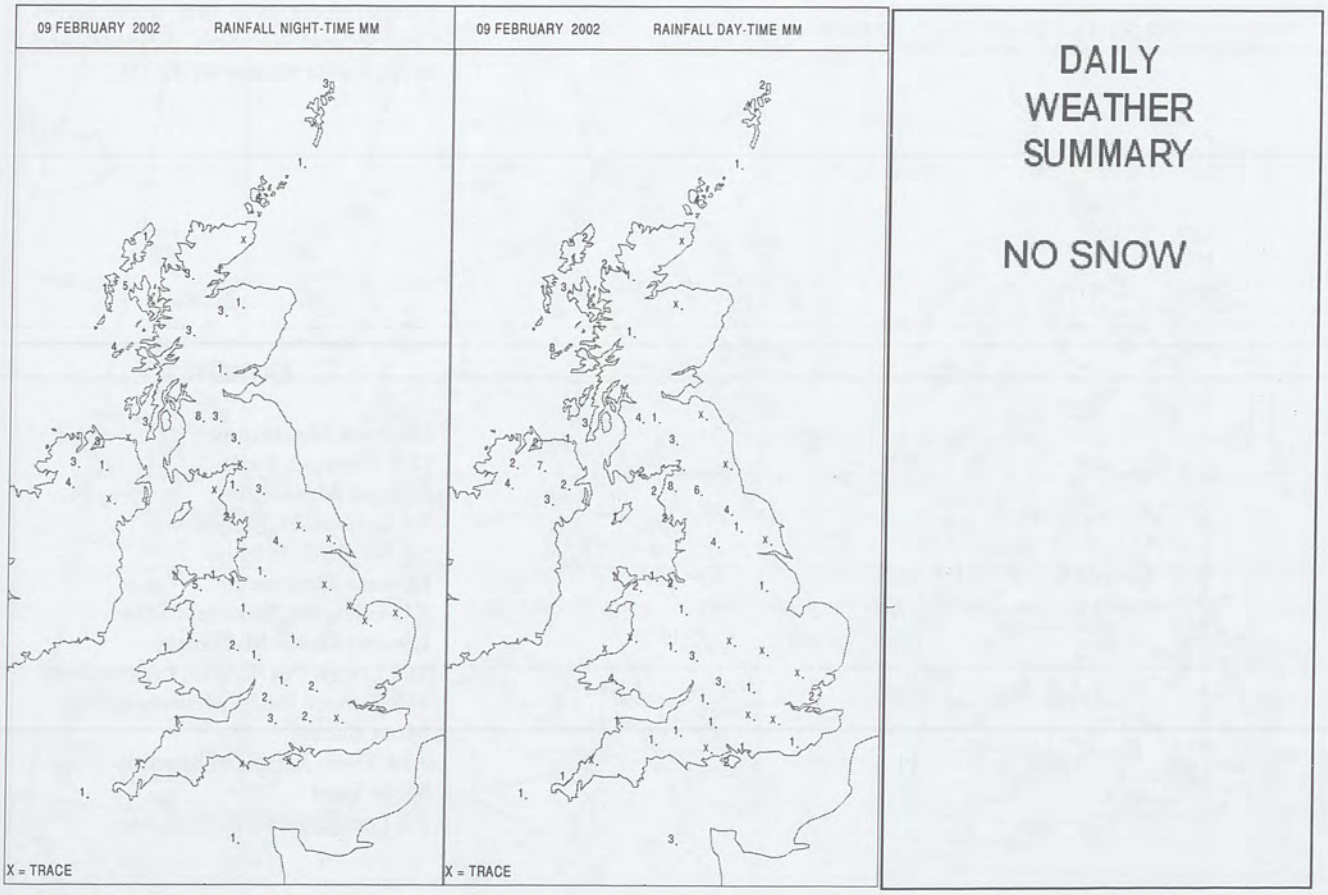

DAILY WEATHER SUMMARY

NO SNOW

Crown Copyright 2002, All Rights Reserved

DAILY WEATHER SUMMARY

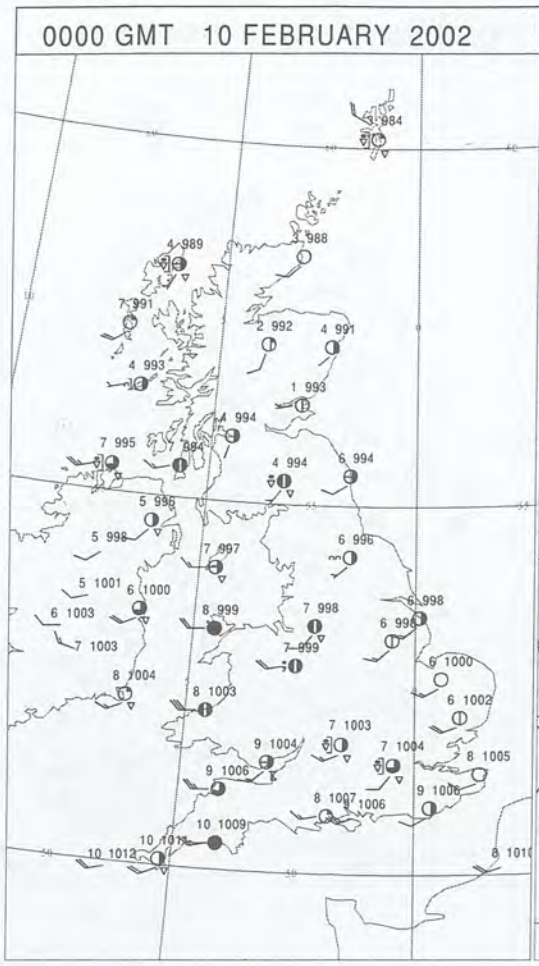

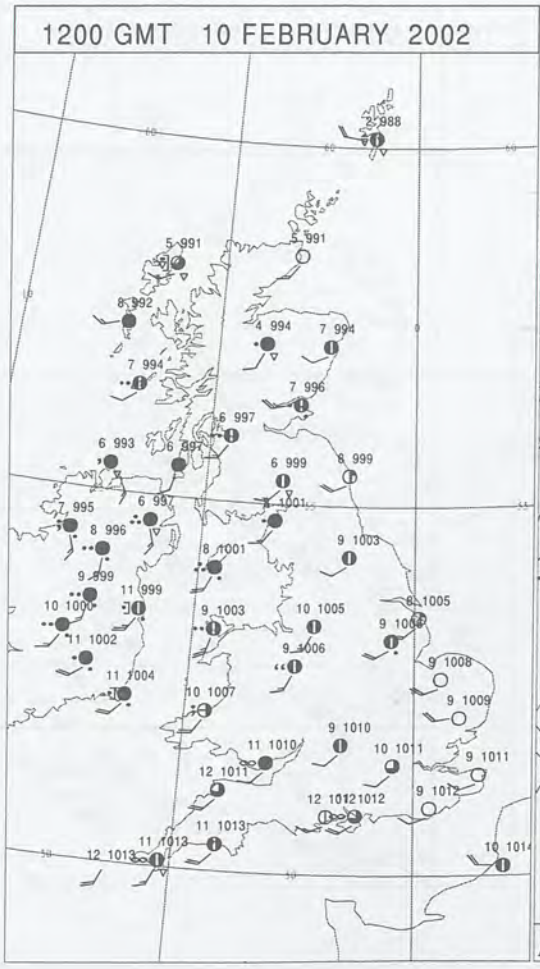

Crown Copyright 2002, All Rights Reserved

SURFACE REPORTS

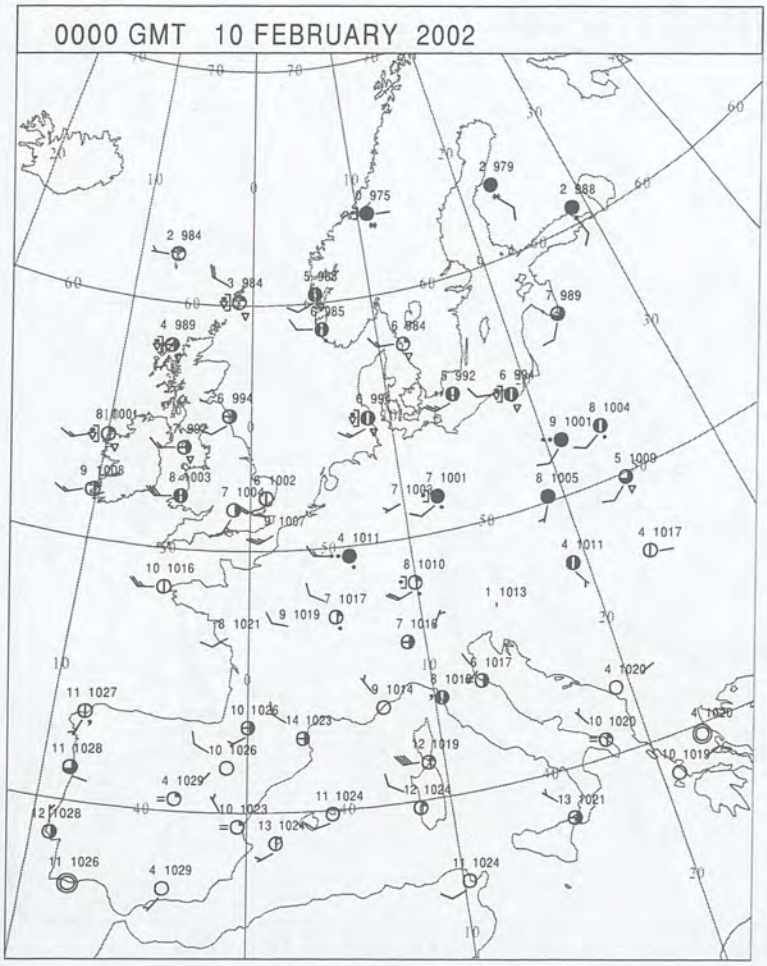

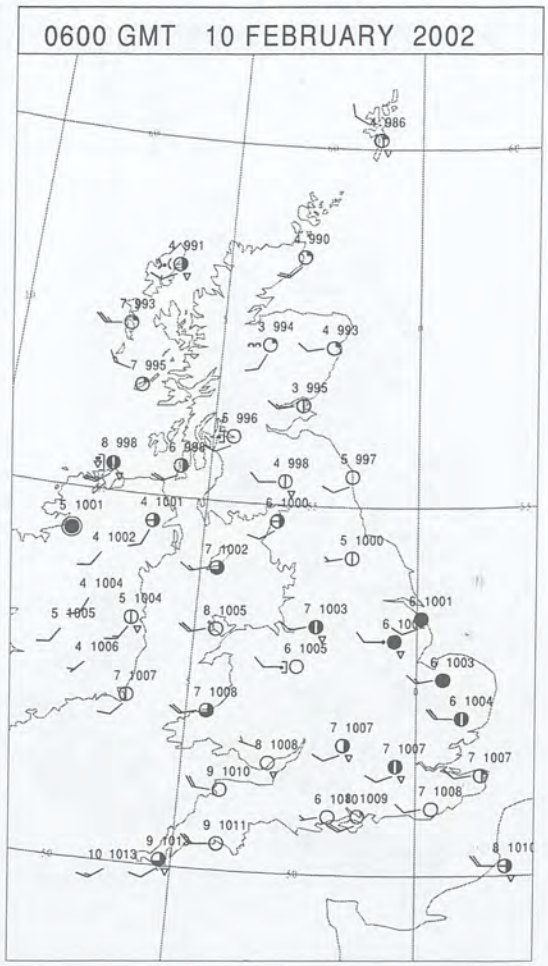

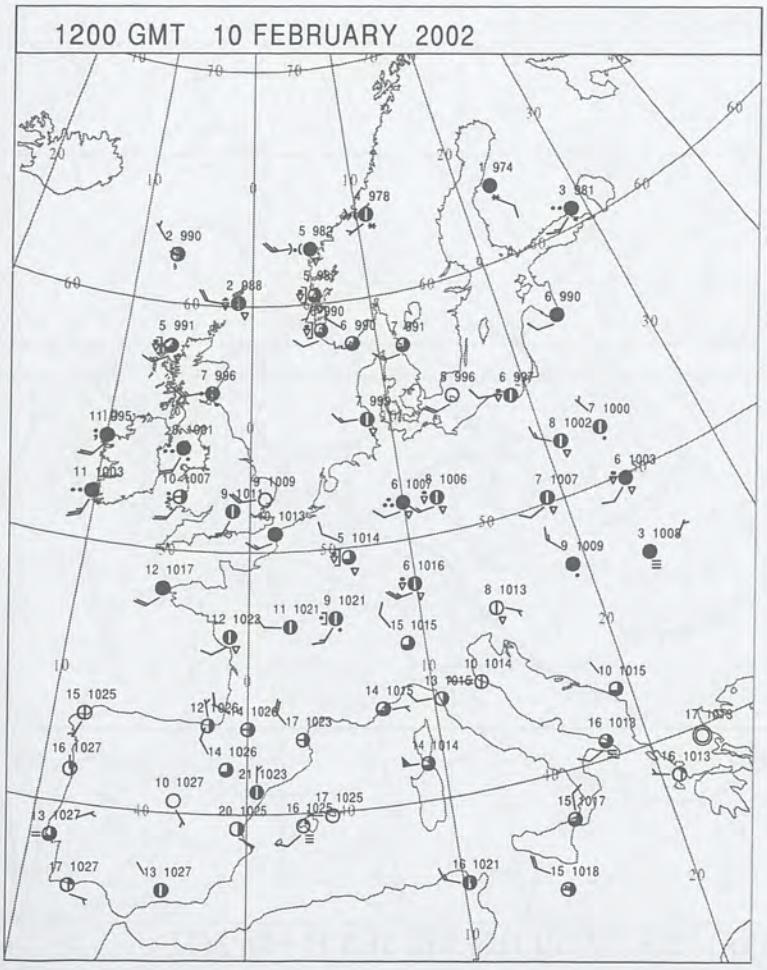

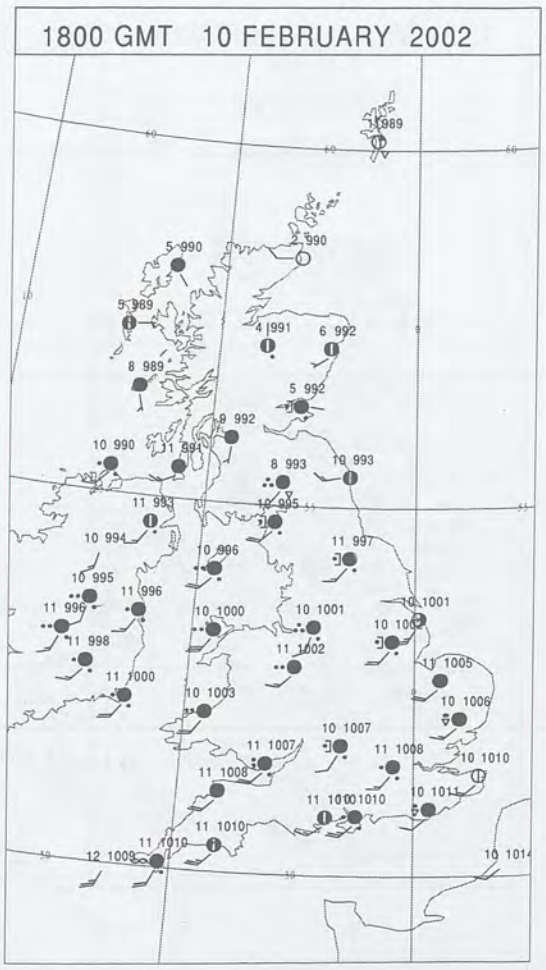

Crown Copyright 2002, All Rights Reserved

SIGNIFICANT WEATHER

Summary of UK Weather for Sunday 10 February 2002.

Showers affected much of the UK overnight and some of these turned thundery across Wales and southern England. By dawn the showers were restricted to western and central Scotland, northwest England and Cornwall. During the morning a spell of persistent, and at times heavy rain, spread into Northern Ireland, Wales and western parts of England and Scotland. Showers still affected northern parts of Scotland, but East Anglia remained dry with some spells of sunshine. Through the afternoon the rain became more patchy over Scotland and it was Wales and northwest England that took the brunt of the rain. Rain returned to Northern Ireland and western Scotland during the evening with outbreaks of rain working their way into East Anglia and southern England. However it was western parts of England and Wales that saw persistent heavy rain again, Capel Curig clocking up 91mm in the day.

Temperatures ranged from very mild across Northern Ireland, East Anglia and southern England, normal over central and northern Scotland and mild elsewhere.

EXTREMES

Highest Maximum:
13.6 Hawarden Airport, Clwyd
Lowest Maximum:
4.4 Baltasound, Shetland
Lowest Minimum:
1.1 Aviemore, Inverness-Shire
1.1 Leuchars, Fife
1.1 Tulloch Bridge, Inverness-Shire
Lowest Grass Minimum:
-3.4 Aboyne, Aberdeenshire
-3.4 Leuchars, Fife
Most Rain:
121.0 Capel Curig, Gwynnedd
Most Sun:
3.5 Ringway, Greater Manchester

Crown Copyright 2002, All Rights Reserved

Sunday 10 February 2002

DAILY CLIMATE DATA

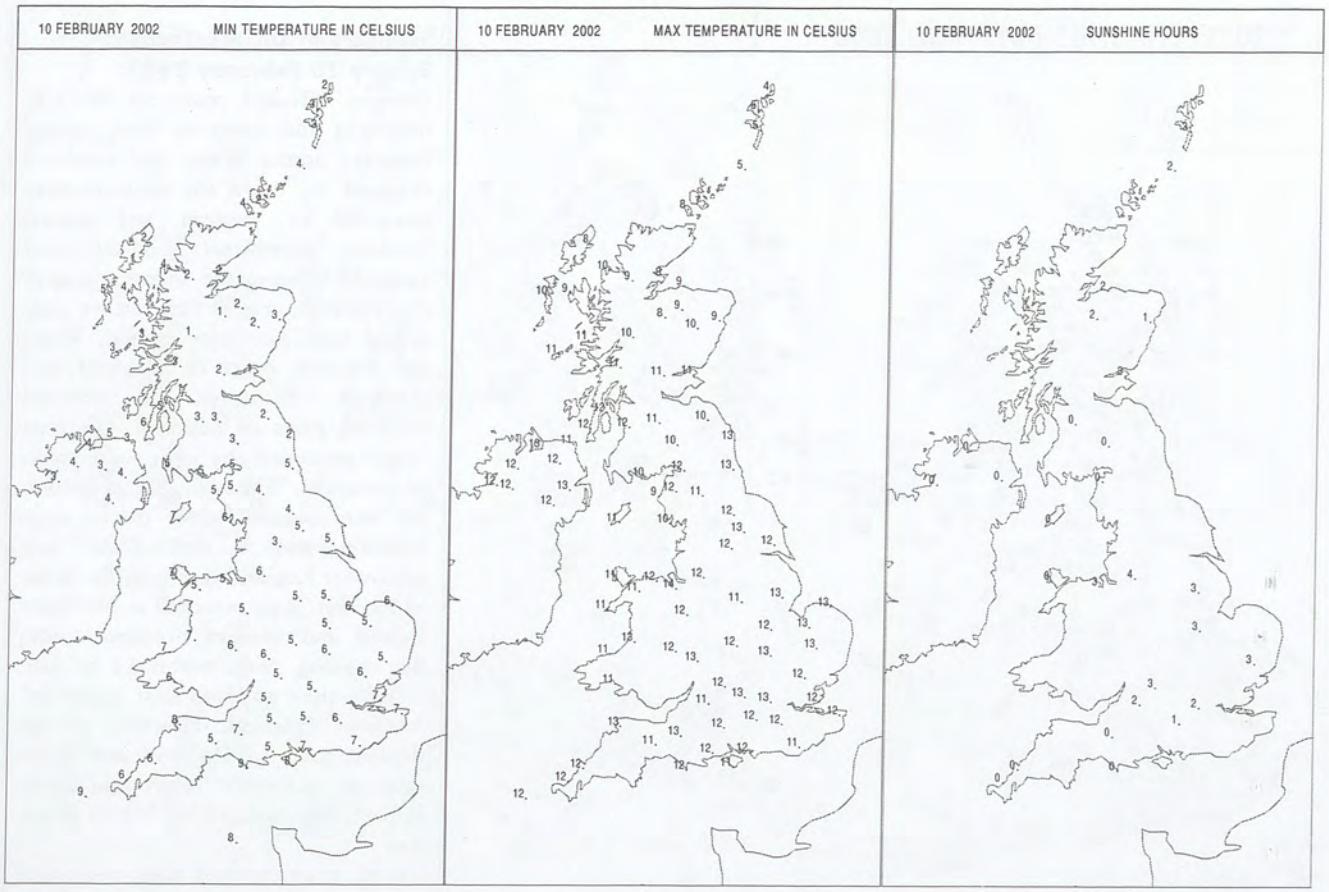

DAILY WEATHER SUMMARY

NO SNOW

Crown Copyright 2002, All Rights Reserved

DAILY WEATHER SUMMARY

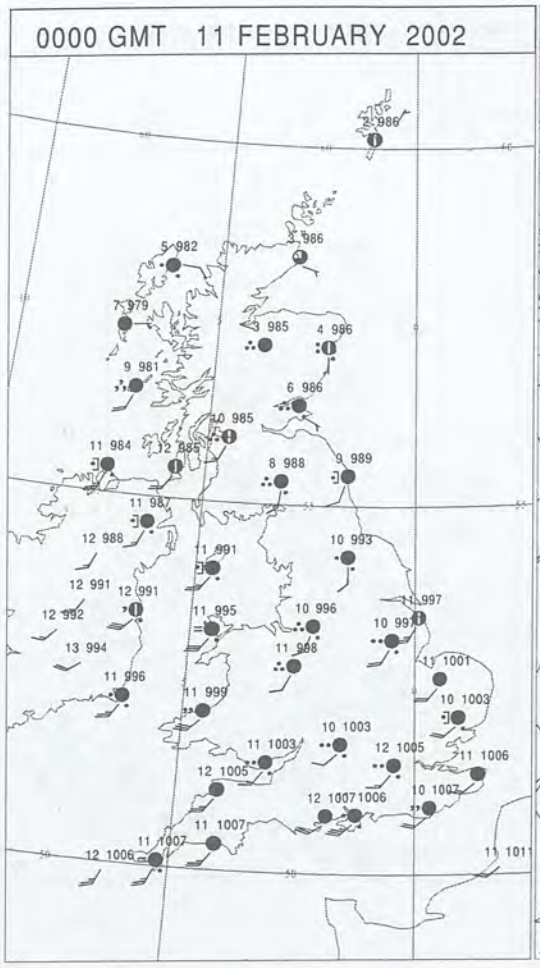

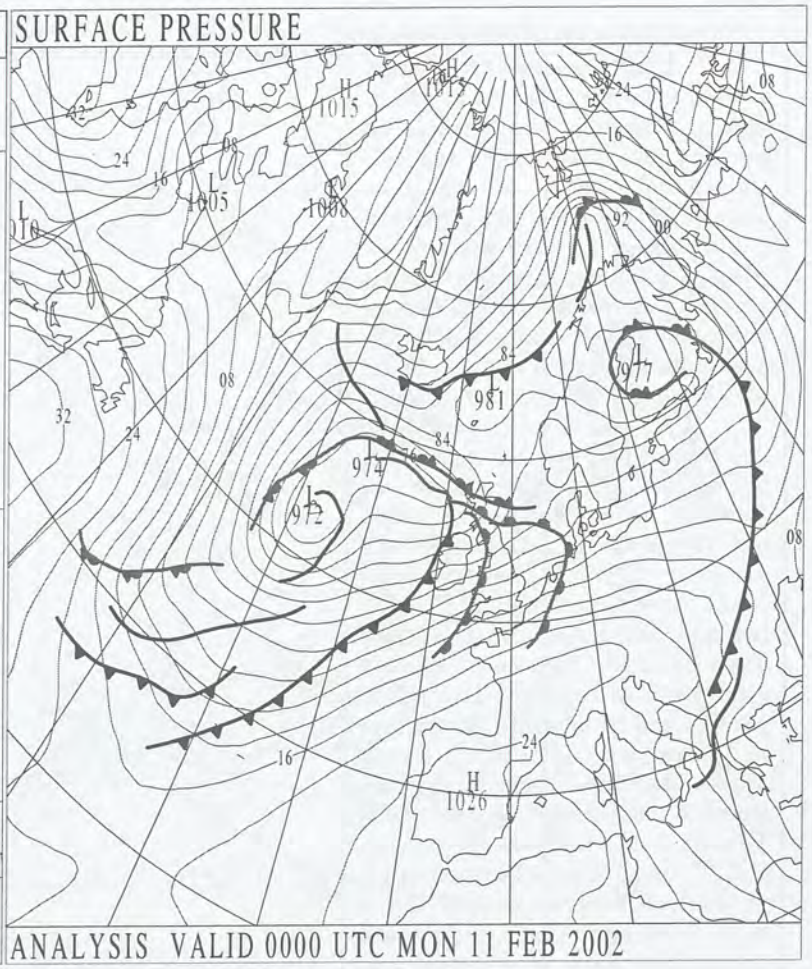

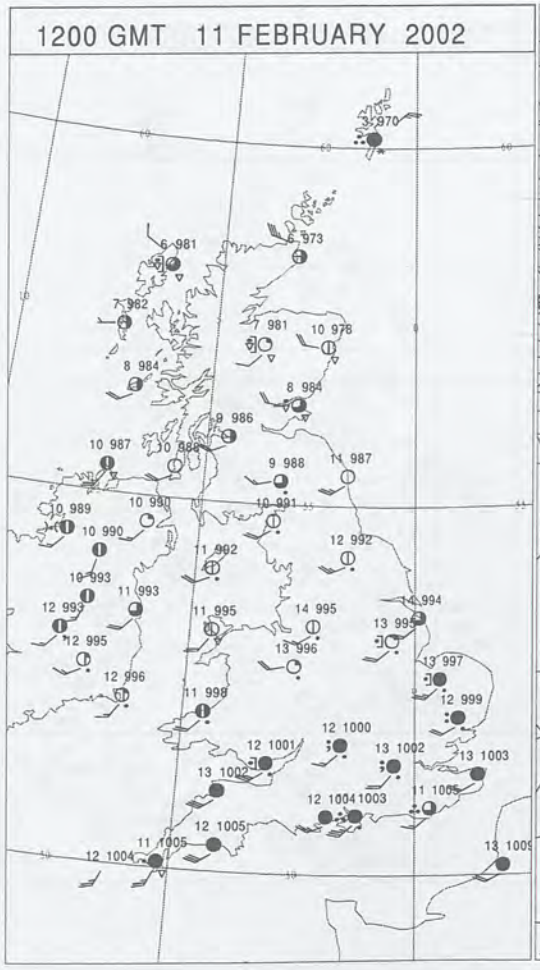

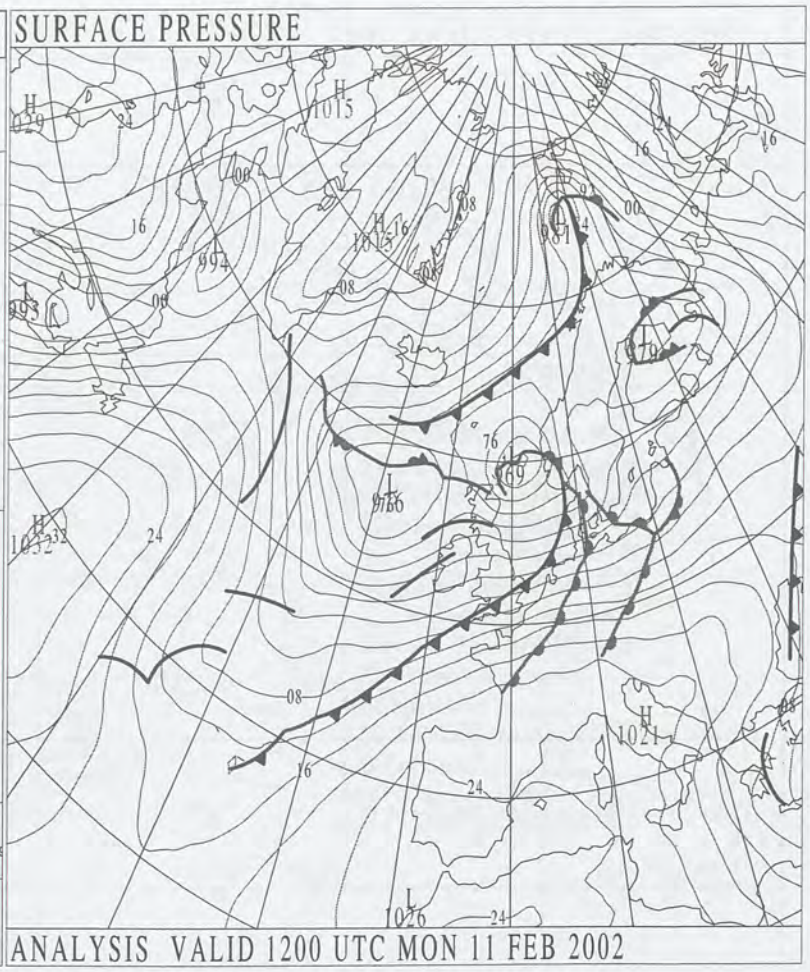

Crown Copyright 2002, All Rights Reserved

SURFACE REPORTS

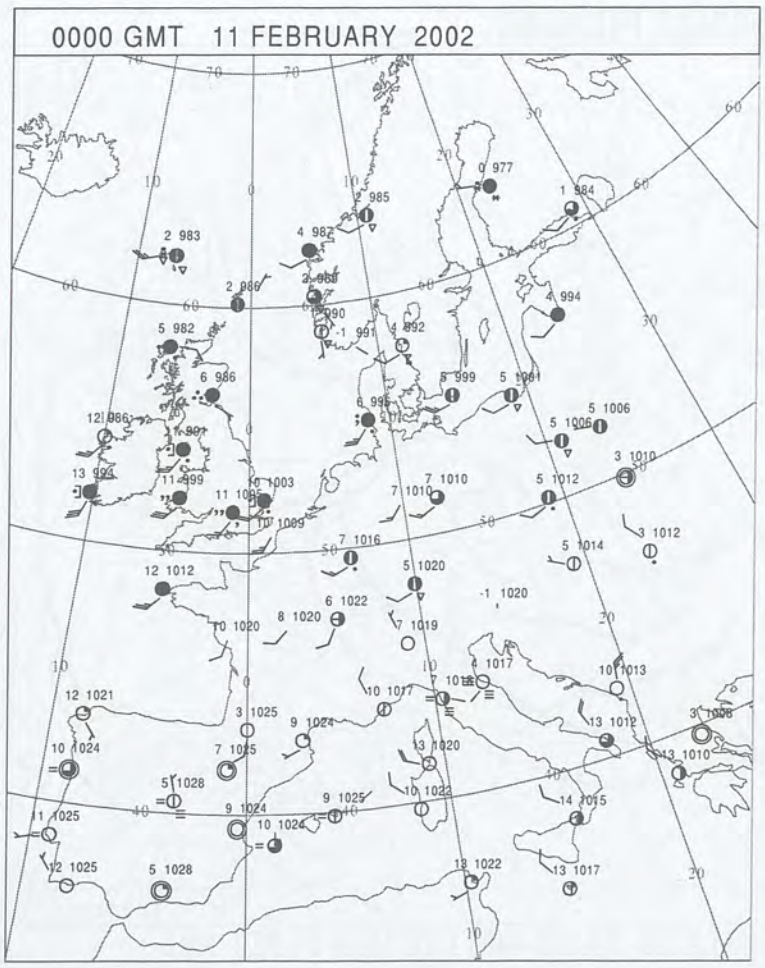

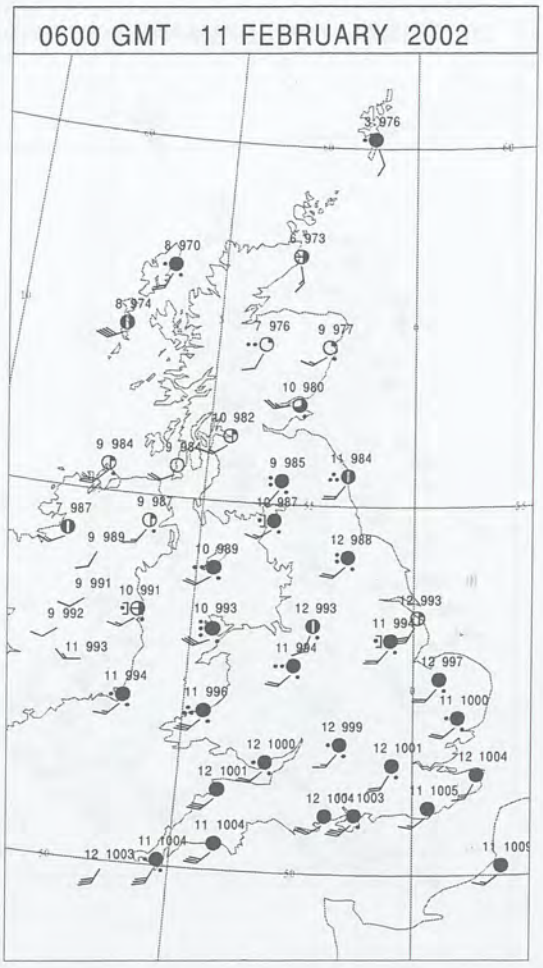

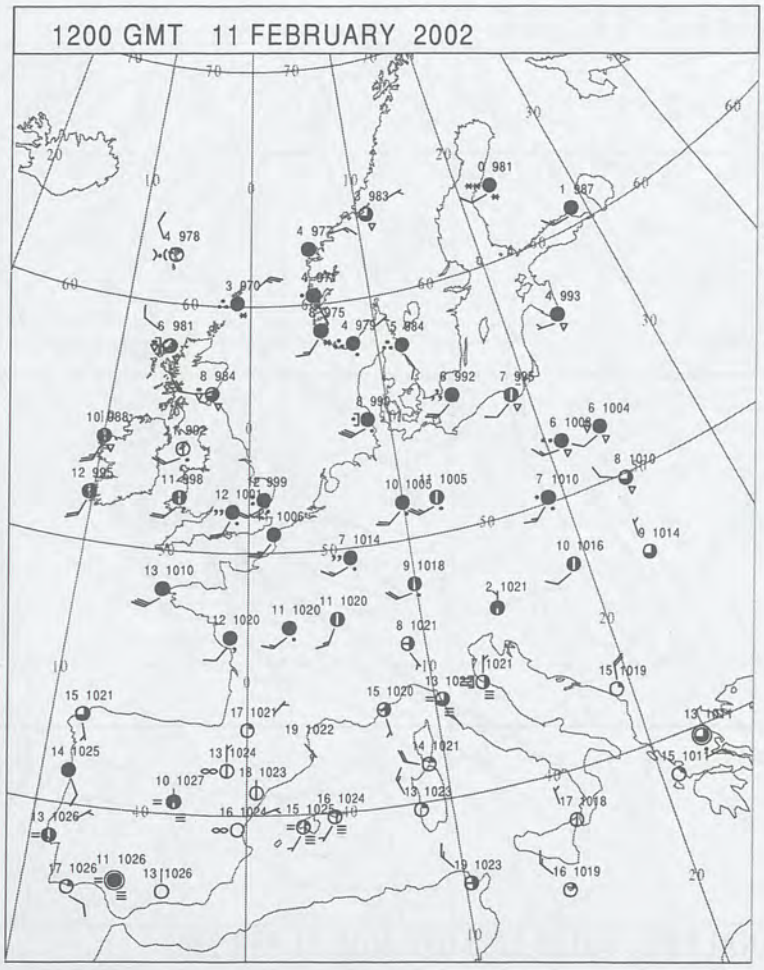

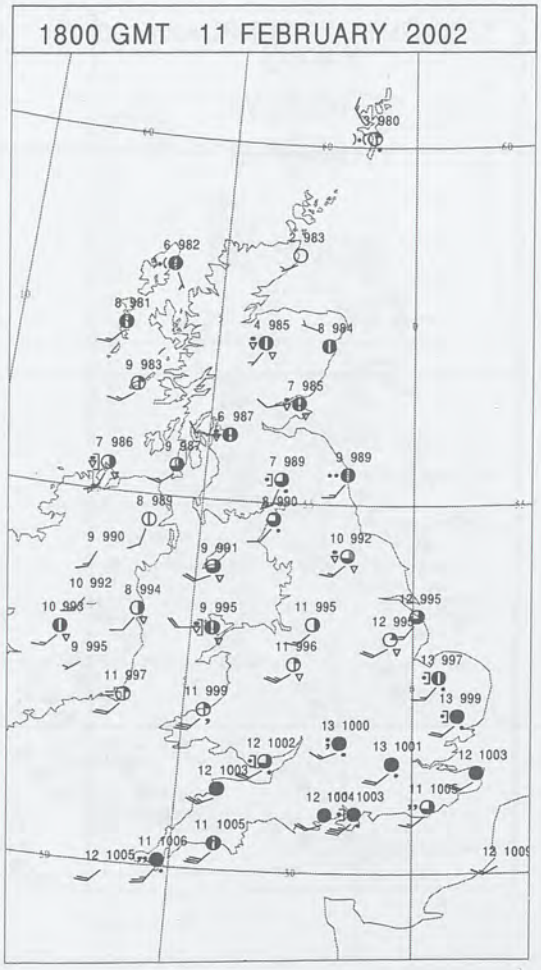

Crown Copyright 2002, All Rights Reserved

SIGNIFICANT WEATHER

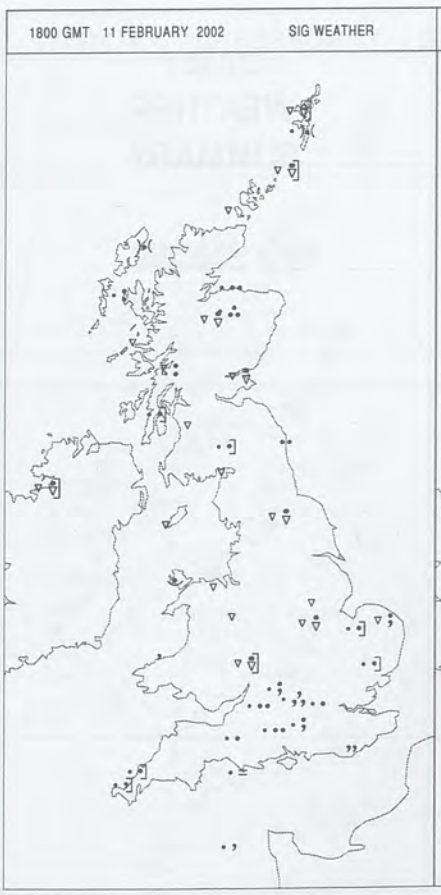

Summary of UK Weather for Monday 11 February 2002.

The night started cloudy over most of the country with outbreaks of rain. The rain was heaviest over hills and mountains of Wales and western England. The far north of Scotland was dry and clear for a while with a touch of frost in places. Clearer weather, with scattered showers, spread to Northern Ireland in the early hours, and to western Scotland and much of northern England by morning.

During the day, rain edged north into the northern isles for a time, and briefly turned to snow in Shetland. The remainder of Scotland had sunshine and showers. Northern Ireland had variable amounts of cloud, bright or sunny periods and scattered showers. Rain over Wales and much of England continued to move away southwards, although it was evening before it cleared from much of southern England and East Anglia. Bright or sunny spells and scattered showers followed the rain. Most of the country had a windy day.

It was very, or exceptionally, mild in many places, but temperature were near normal over much of Scotland, and rather cold in Shetland.

EXTREMES

Highest Maximum:
14.6 Coningsby, Lincolnshire
14.6 Hawarden Airport, Clwyd
Lowest Maximum:
4.0 Lerwick, Shetland
Lowest Minimum:
-2.2 Baltasound, Shetland
Lowest Grass Minimum:
-5.0 Kirkwall, Orkney
Most Rain:
22.2 Tulloch Bridge, Inverness-Shire
Most Sun:
6.4 Ringway, Greater Manchester
6.4 Valley, Gwynnedd

Crown Copyright 2002, All Rights Reserved

Monday 11 February 2002

DAILY CLIMATE DATA

11 FEBRUARY 2002 MIN TEMPERATURE IN CELSIUS

11 FEBRUARY 2002 MAX TEMPERATURE IN CELSIUS

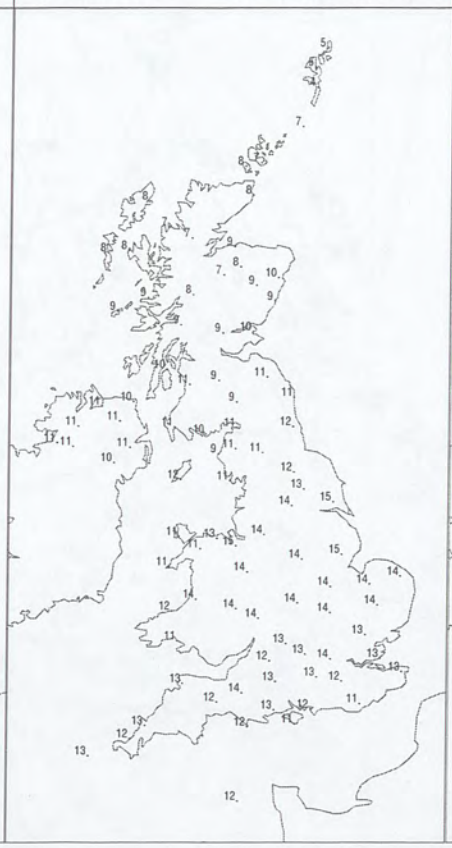

11 FEBRUARY 2002 SUNSHINE HOURS

11 FEBRUARY 2002 RAINFALL NIGHT-TIME MM

X = TRACE

11 FEBRUARY 2002 RAINFALL DAY-TIME MM

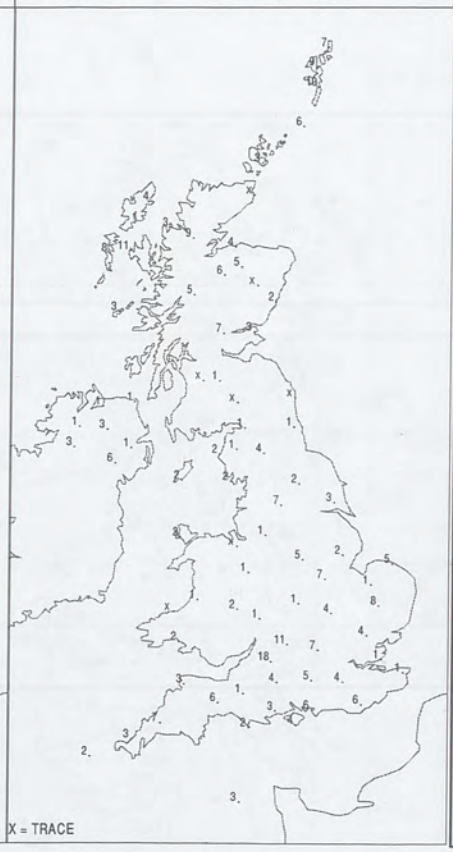

X = TRACE

DAILY WEATHER SUMMARY

NO SNOW

Crown Copyright 2002, All Rights Reserved

DAILY WEATHER SUMMARY

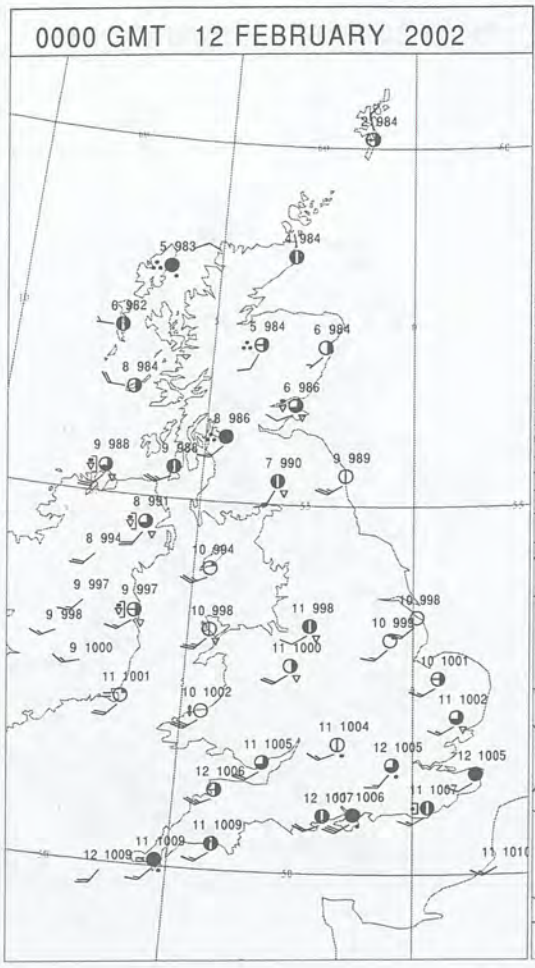

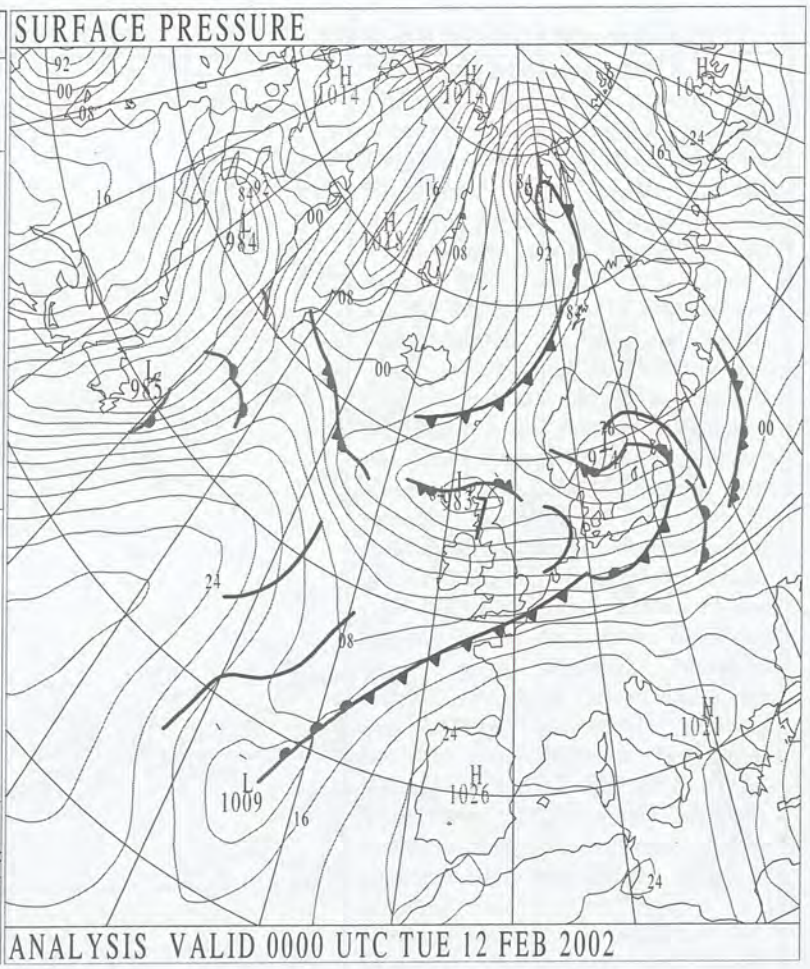

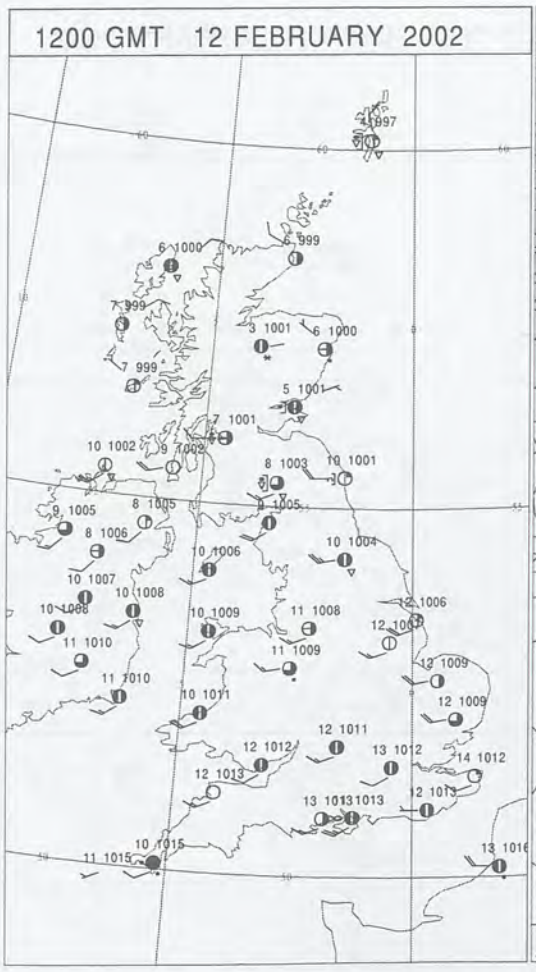

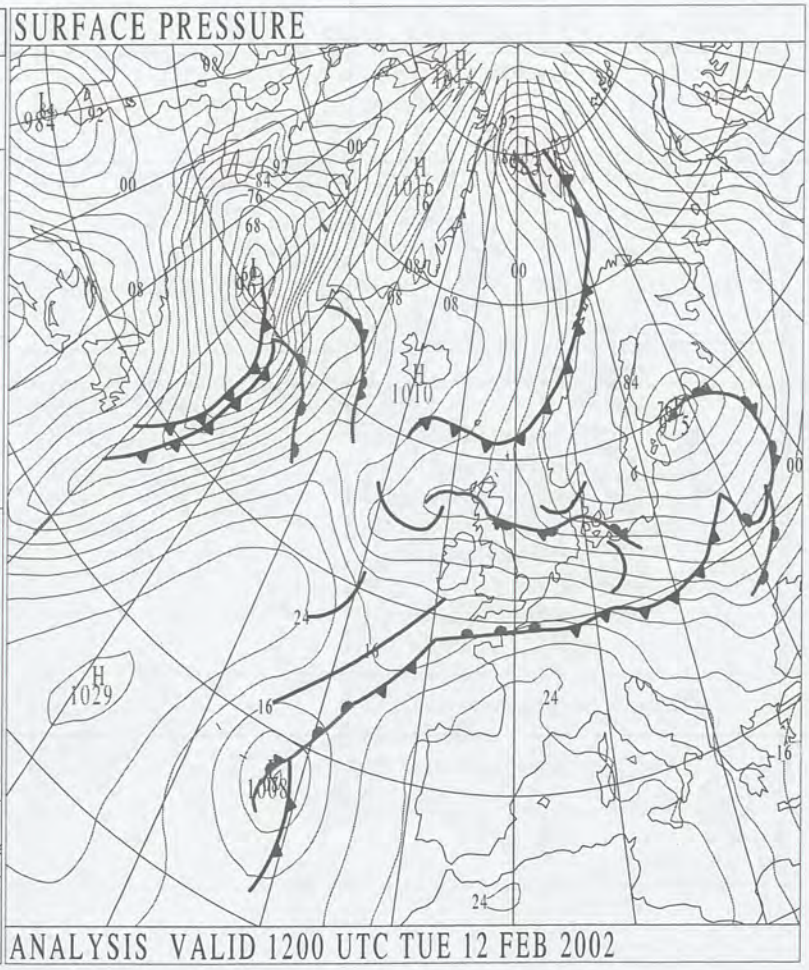

Crown Copyright 2002, All Rights Reserved

SURFACE REPORTS

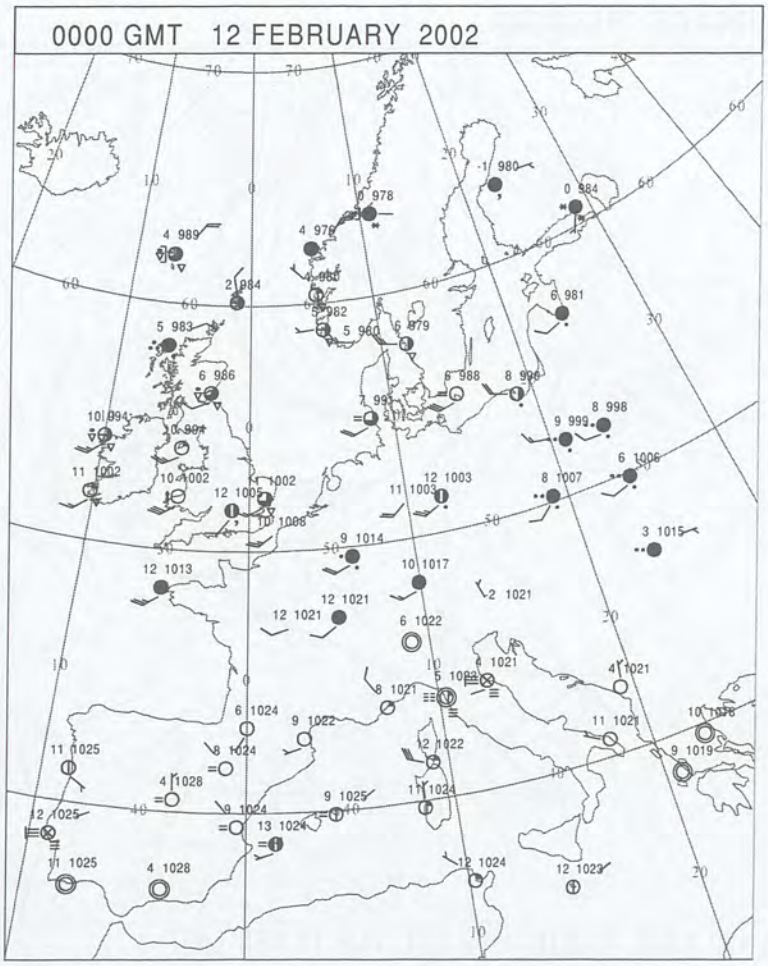

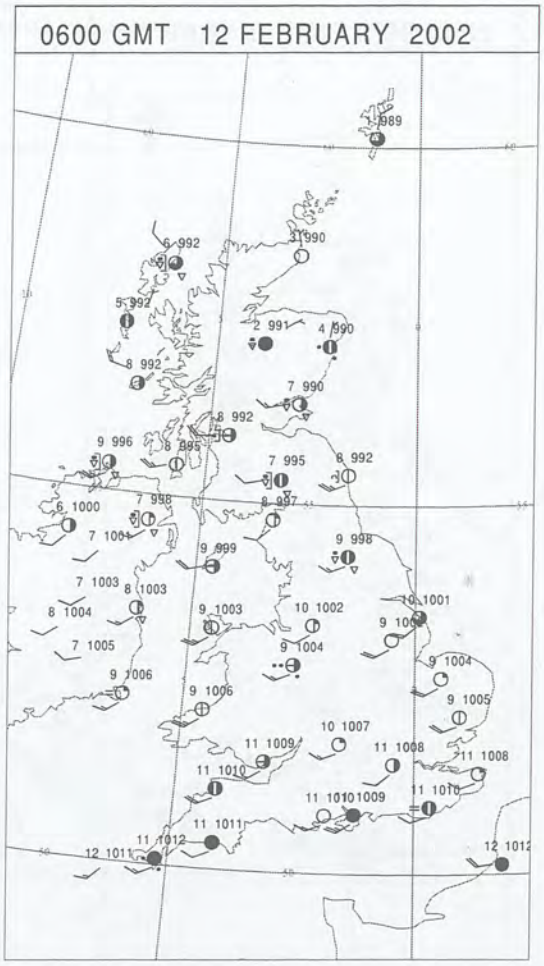

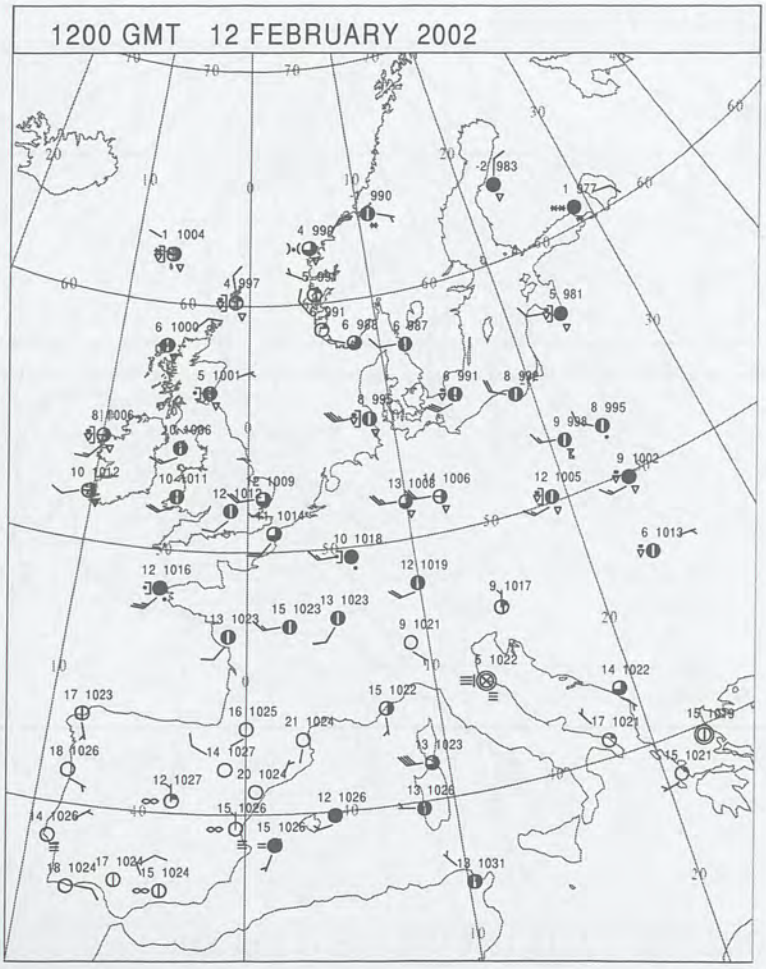

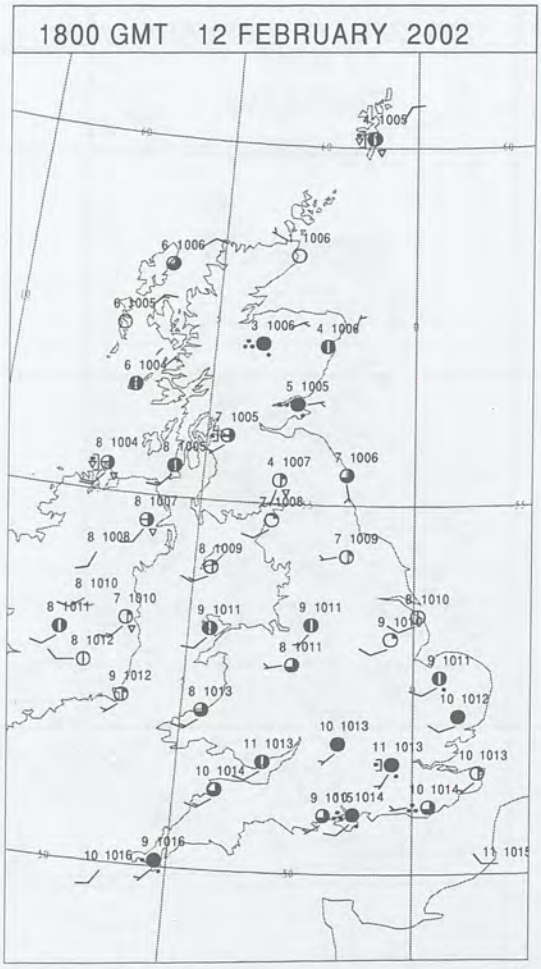

Crown Copyright 2002, All Rights Reserved

SIGNIFICANT WEATHER

Summary of UK Weather for Tuesday 12 February 2002.

The night was rather cloudy over Scotland, Northern and northern England, with a few showers. Elsewhere, there were scattered showers, mainly in the west, and lengthy clear spells, especially in the east.

During the day, most of England and Wales started the day and bright. There was a good deal of sunshine over central and northern England, particularly to the east of the Pennines, but cloud thickened across southwest England and Wales during the morning, and across the rest of southern England, East Anglia and the Midlands during the afternoon. Patchy rain fell during the afternoon and evening, mainly on counties bordering the English Channel. Northern Ireland. Northern Ireland had sunny periods and scattered showers. Scotland had showers, but these merged into some longer spells of rain. There were a few sunny intervals, mainly in the south and east, but the northern isles had lengthy spells of sunshine.

It was a mild or very mild day over most of the country and locally exceptionally mild in southeast England. However, central and northern Scotland had values near normal.

EXTREMES

Highest Maximum:
14.6 Manston, Kent
Lowest Maximum:
4.1 Aviemore, Inverness-Shire
Lowest Minimum:
-0.8 Wick Airport, Caithness
Lowest Grass Minimum:
-5.2 Kirkwall, Orkney
Most Rain:
12.2 Guernsey Airport, Guernsey
Most Sun:
8.0 Leeming, North Yorkshire

Crown Copyright 2002, All Rights Reserved

Tuesday 12 February 2002

DAILY CLIMATE DATA

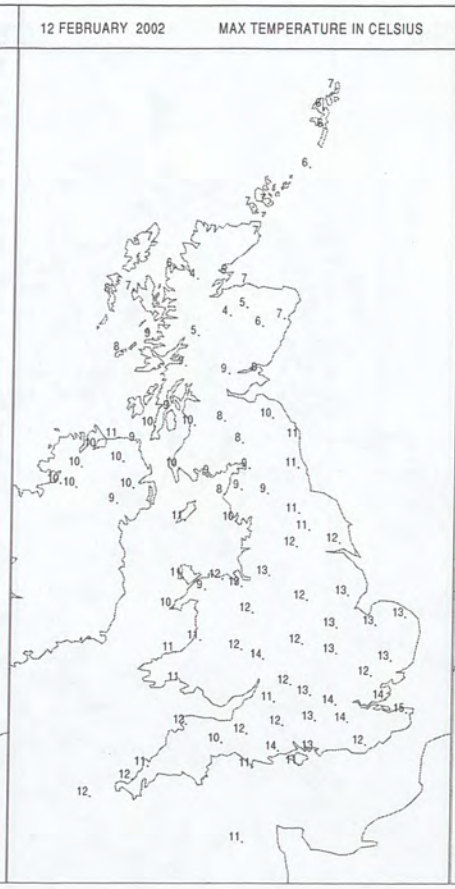

DAILY WEATHER SUMMARY

NO SNOW

Crown Copyright 2002, All Rights Reserved

DAILY WEATHER SUMMARY

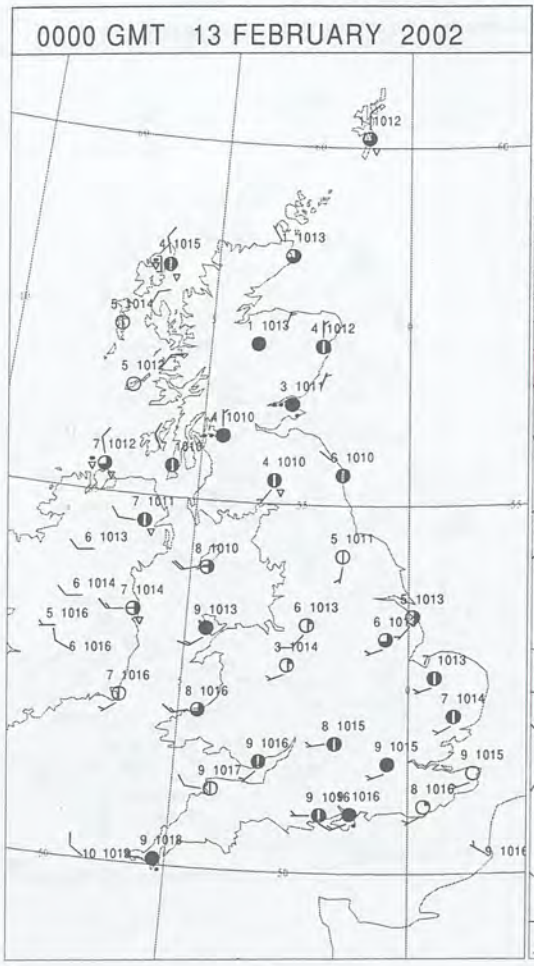

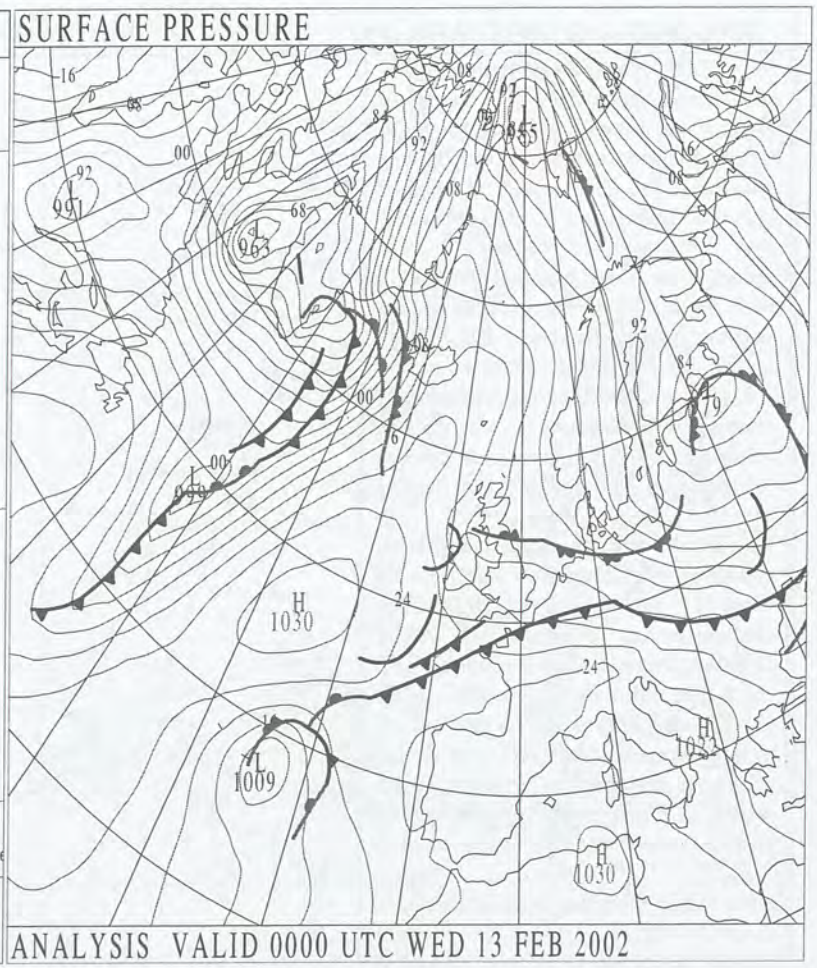

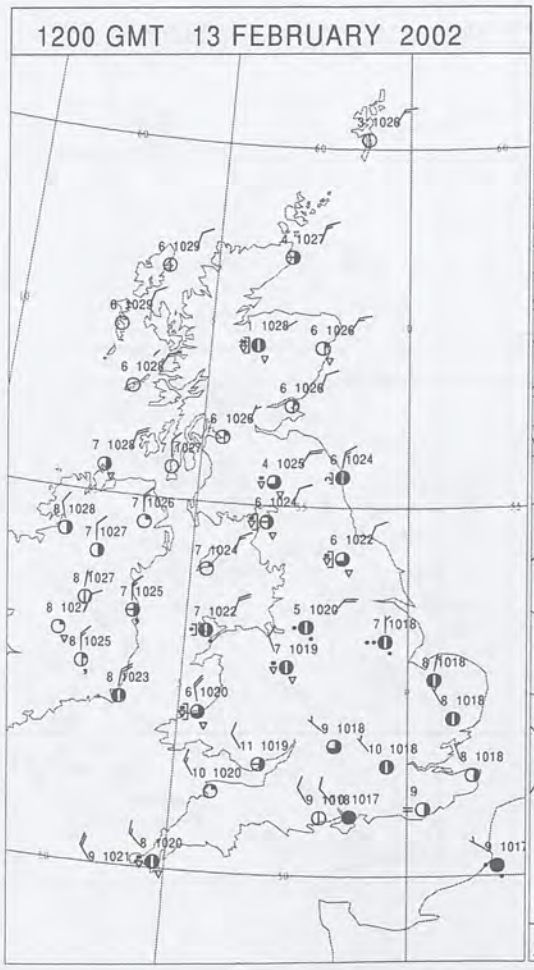



Crown Copyright 2002, All Rights Reserved

SURFACE REPORTS

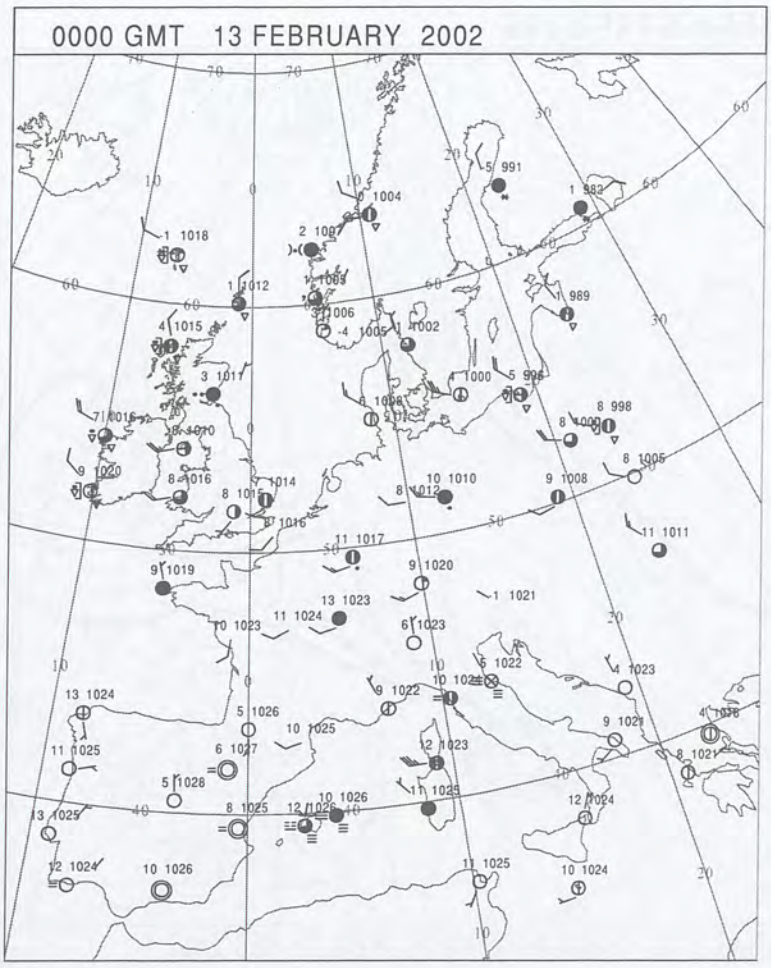

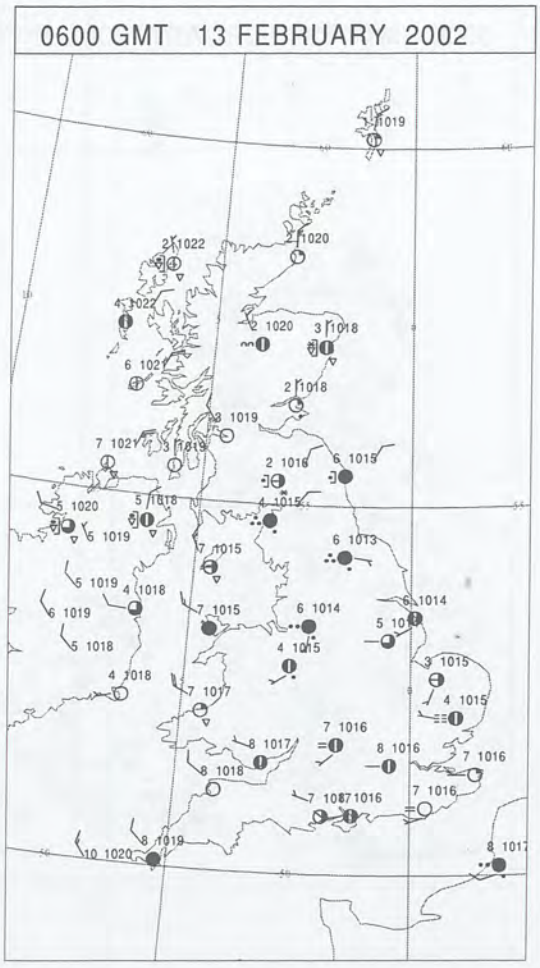

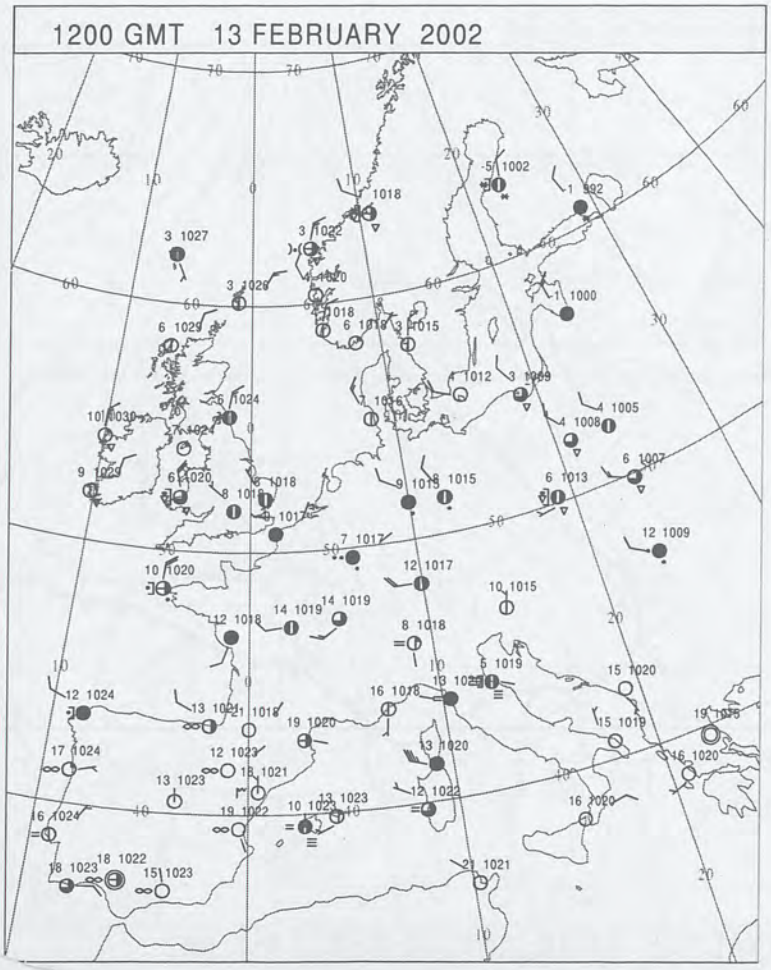

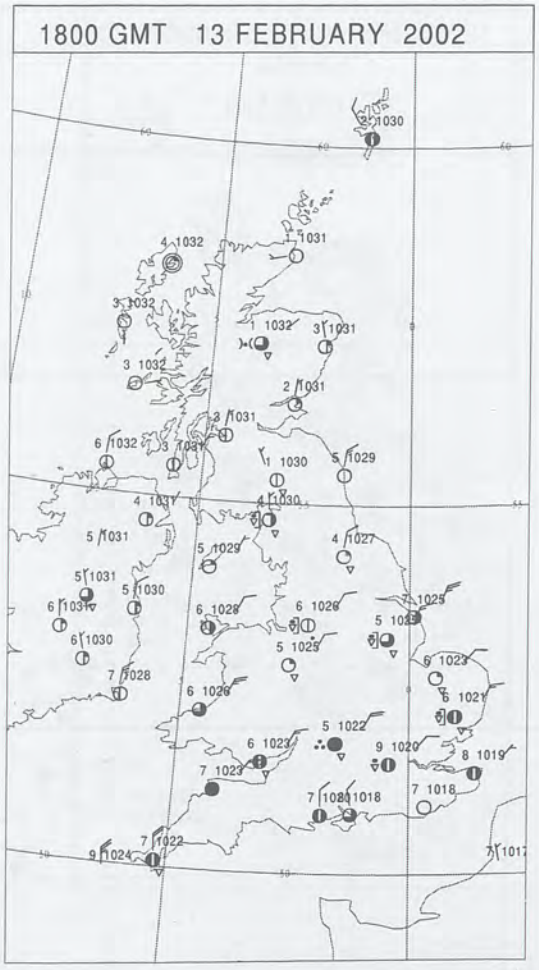

Crown Copyright 2002, All Rights Reserved

SIGNIFICANT WEATHER

Summary of UK Weather for Wednesday 13 February 2002.

Southern parts of England, started the night mostly cloudy, with patchy light rain affecting southern coastal counties for a time. Across southern Scotland a further band of cloud and showery rain, extended southwards into Northern England and into North Wales. Elsewhere there were clear spells, with scattered wintry showers across Northern Scotland and with a few showers across Northern Ireland.

During the morning these showers mostly died away, leaving Northern Ireland and Scotland with a mainly dry day with sunny spells. Across Northern England, the band of showery rain continued to edge slowly southwards, reaching the Thames Valley by the end of the afternoon. This contained some heavier pulses at times with a little thunder mixed in. By the end of the evening the last of the shower band was clearing its way from southern counties of England, leaving clearing skies, and just a few isolated sharp showers down eastern fringes.

Temperatures ranged from rather cold across the north of the United Kingdom, to mild in the south. Winds settled mainly north to northeast during the day, strong around exposed coasts.

EXTREMES

Highest Maximum:
11.6 Great Malvern, Hereford & Worcester
Lowest Maximum:
4.2 Aviemore, Inverness-Shire
4.2 Lerwick, Shetland
Lowest Minimum:
-1.3 Loch Glascarnoch, Ross & Cromarty
Lowest Grass Minimum:
-6.1 Prestwick, Ayrshire
Most Rain:
6.6 Leeds W.C., West Yorkshire
Most Sun:
8.4 Ronaldsway, Isle Of Man

Crown Copyright 2002, All Rights Reserved

Wednesday 13 February 2002

DAILY CLIMATE DATA

13 FEBRUARY 2002 MIN TEMPERATURE IN CELSIUS

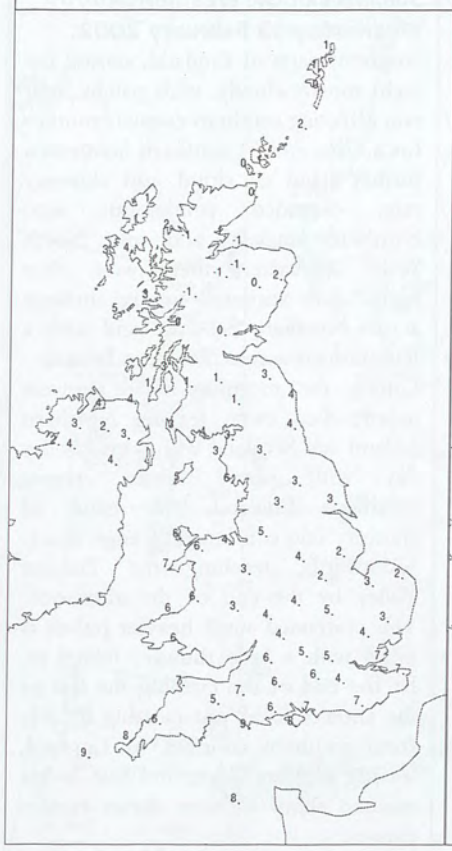

13 FEBRUARY 2002 MAX TEMPERATURE IN CELSIUS

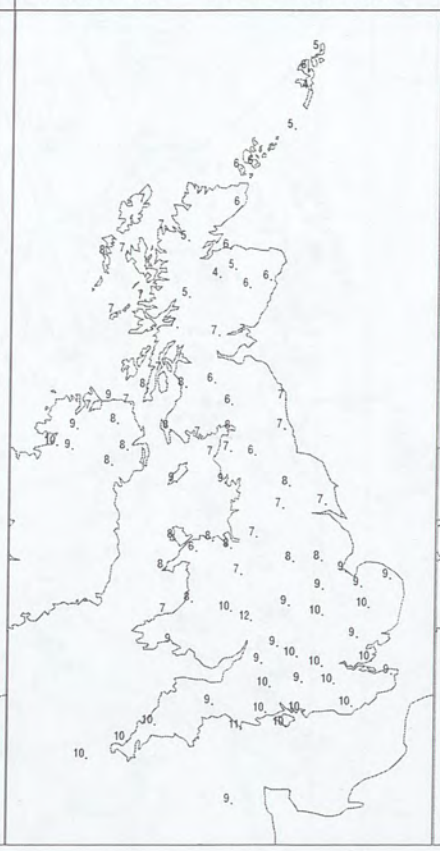

13 FEBRUARY 2002 SUNSHINE HOURS

13 FEBRUARY 2002 RAINFALL NIGHT-TIME MM

X = TRACE

13 FEBRUARY 2002 RAINFALL DAY-TIME MM

X = TRACE

DAILY WEATHER SUMMARY

NO SNOW

Crown Copyright 2002, All Rights Reserved

DAILY WEATHER SUMMARY

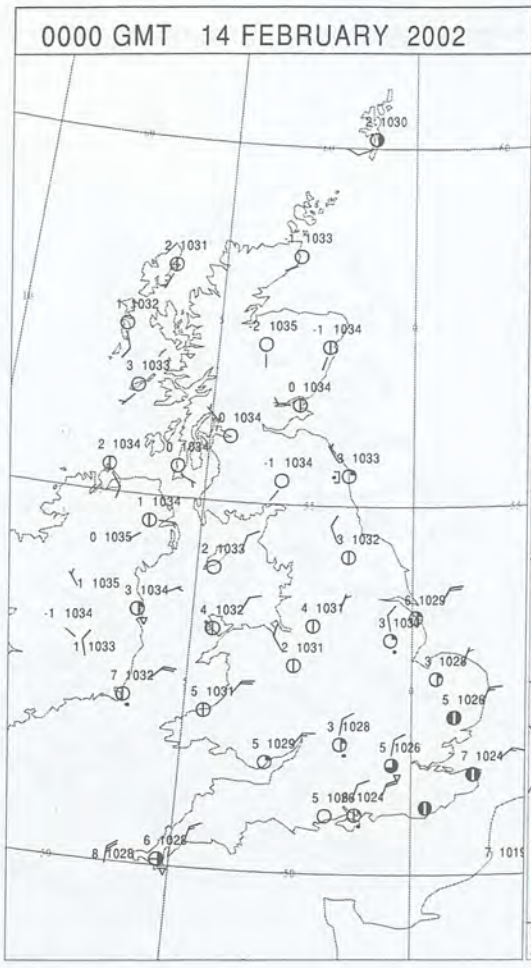

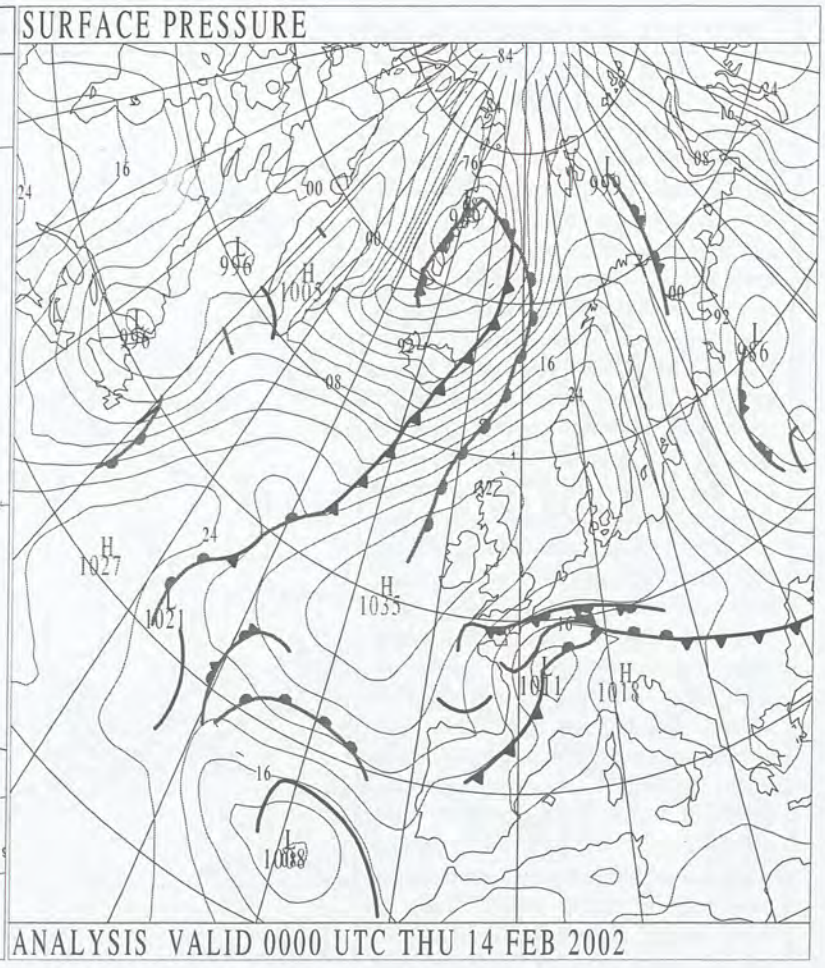

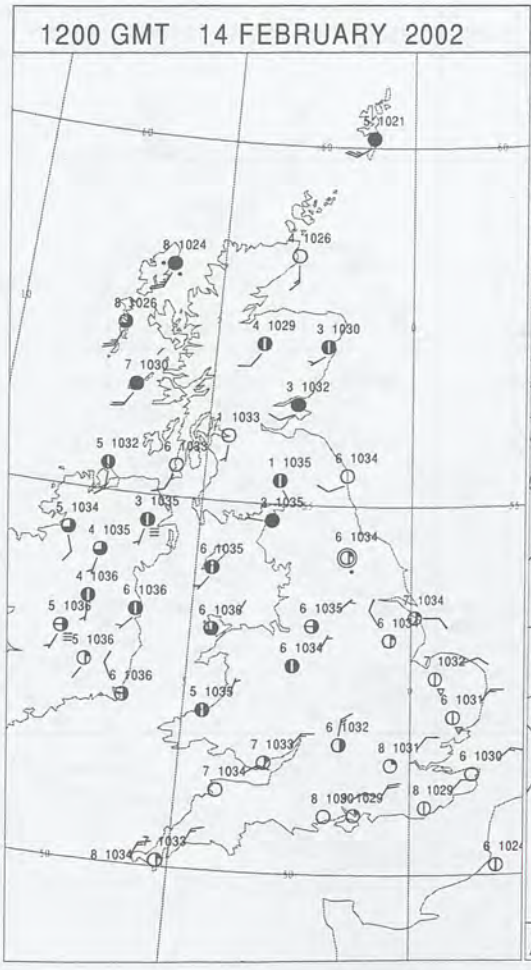

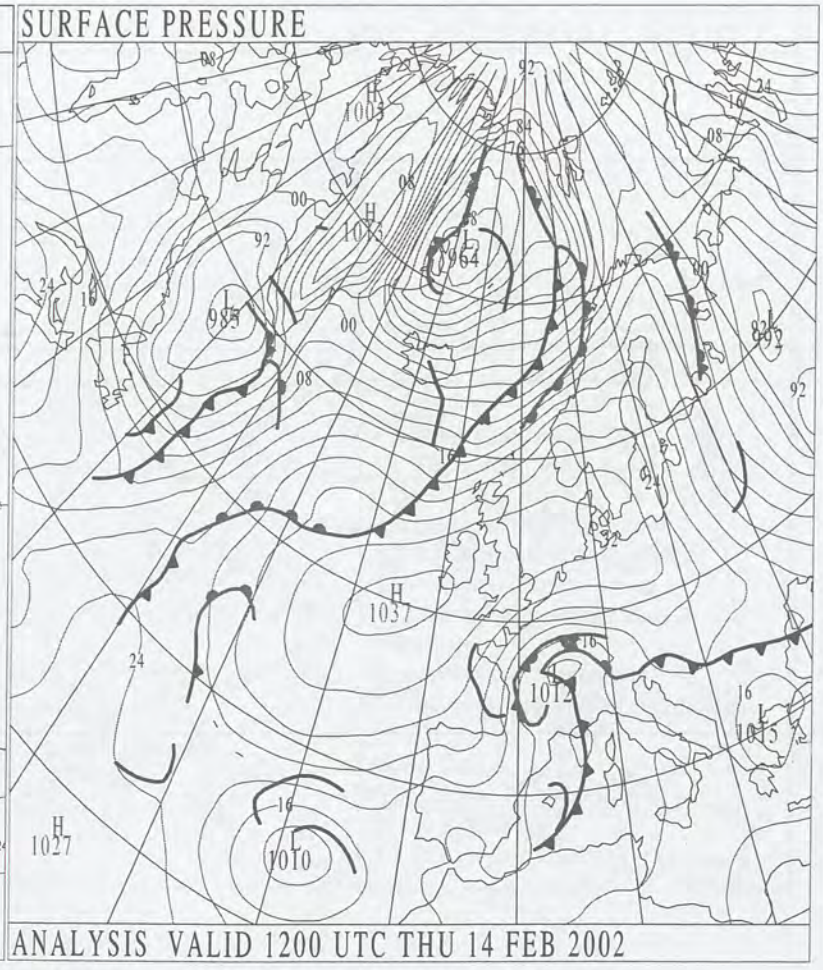

Crown Copyright 2002, All Rights Reserved

SURFACE REPORTS

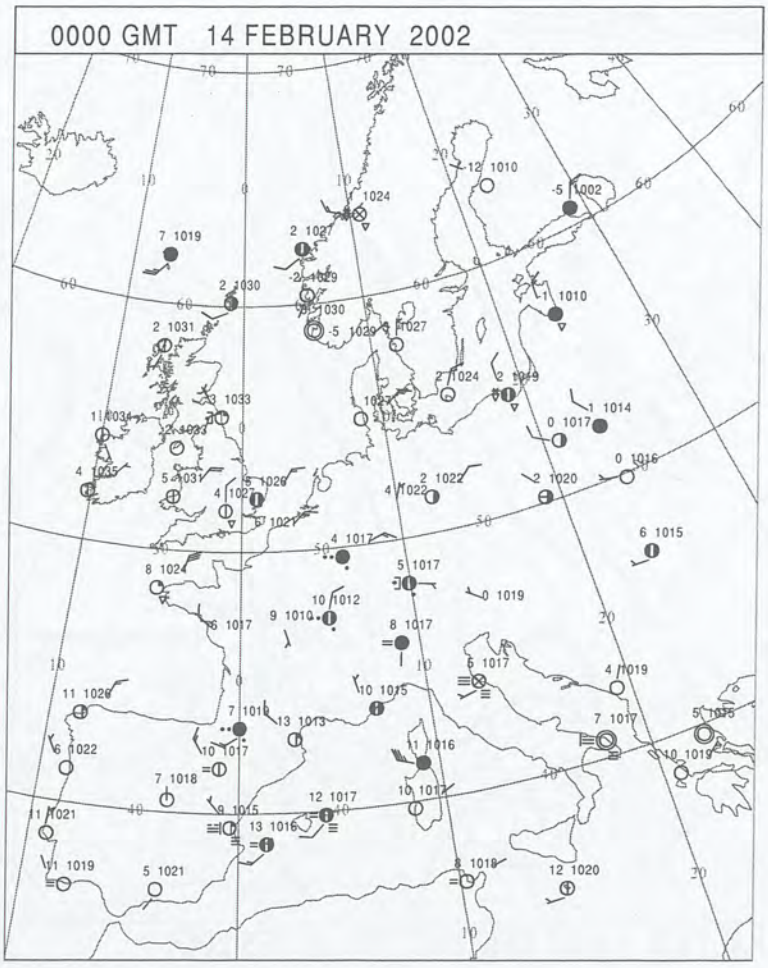

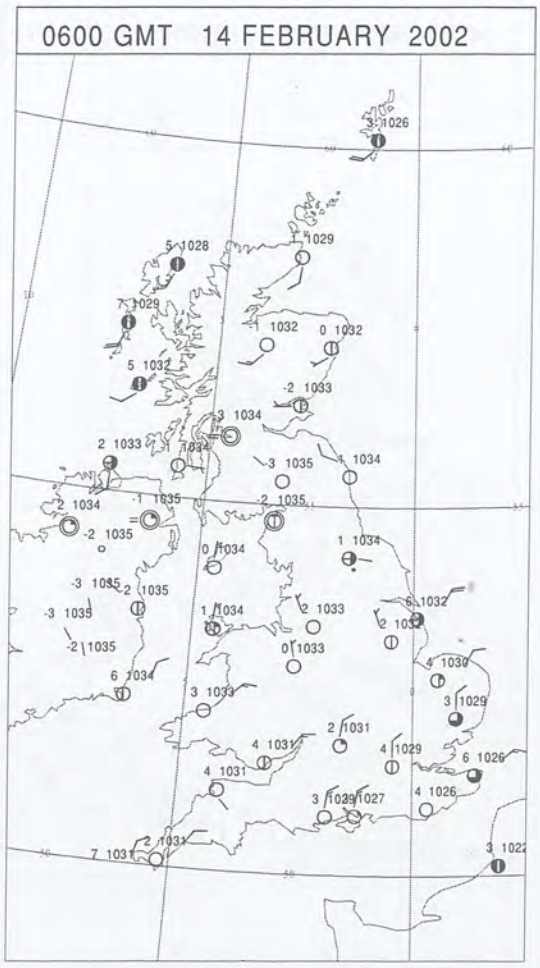

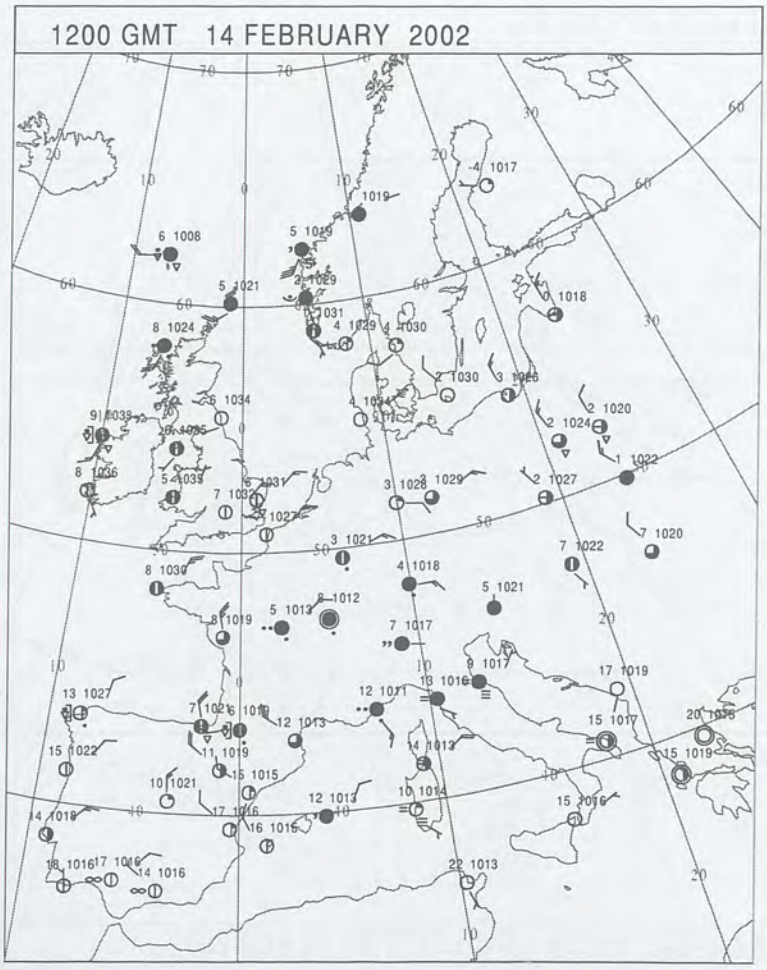

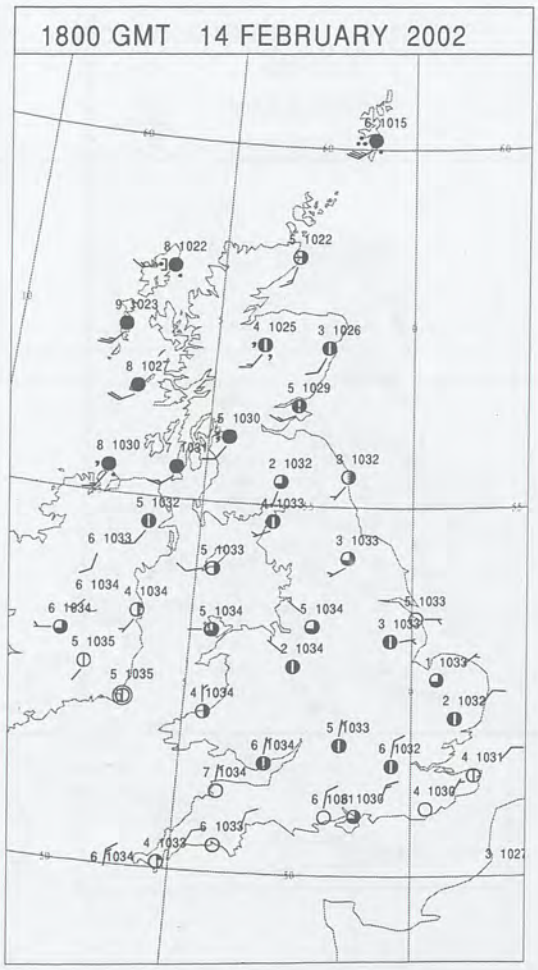

Crown Copyright 2002, All Rights Reserved

SIGNIFICANT WEATHER

Summary of UK Weather for Thursday 14 February 2002.

It was a dry night for most of the UK with clearing skies leading to some frosty conditions, a sharp frost across Scotland and Northern Ireland, but with just a touch of ground frost towards southern parts of England. Across Kent however, cloudier skies bought a few showers at first, but as dawn approached this developed into a more prominent band of showers nudging into coastal fringes of Essex as well. During the morning these showers quickly fizzled out, leaving England and Wales with a dry and sunny day. Northern Ireland also spent the day mostly dry, sunny at first but turning slowly cloudy. Scotland too, saw some early sunshine, but increasing cloud bought showery outbreaks of rain into western parts through the afternoon. After dark this cloud and rain edged further across Scotland, with a little rain across Northern Ireland. Elsewhere clear skies encouraged a frost to form quickly in places. Daytime temperatures ranged from rather cold, to mild across parts of Southern England. North-easterly winds were strong around exposed coasts in the southeast, with a strong southwesterly developing across the northwest.

EXTREMES

Highest Maximum:
9.0 South Uist, Western Isles
Lowest Maximum:
4.8 Charterhall, Berwickshire
4.8 Eskdalemuir, Dumfriesshire
Lowest Minimum:
-6.3 Loch Glascarnoch, Ross & Cromarty
Lowest Grass Minimum:
-11.0 Strathallan Airfield, Perthshire (In Taysi
Most Rain:
9.2 Aultbea, Ross & Cromarty
Most Sun:
8.7 St Mawgan, Cornwall

Crown Copyright 2002, All Rights Reserved

Thursday 14 February 2002

DAILY CLIMATE DATA

DAILY WEATHER SUMMARY

NO SNOW

Crown Copyright 2002, All Rights Reserved

DAILY WEATHER SUMMARY

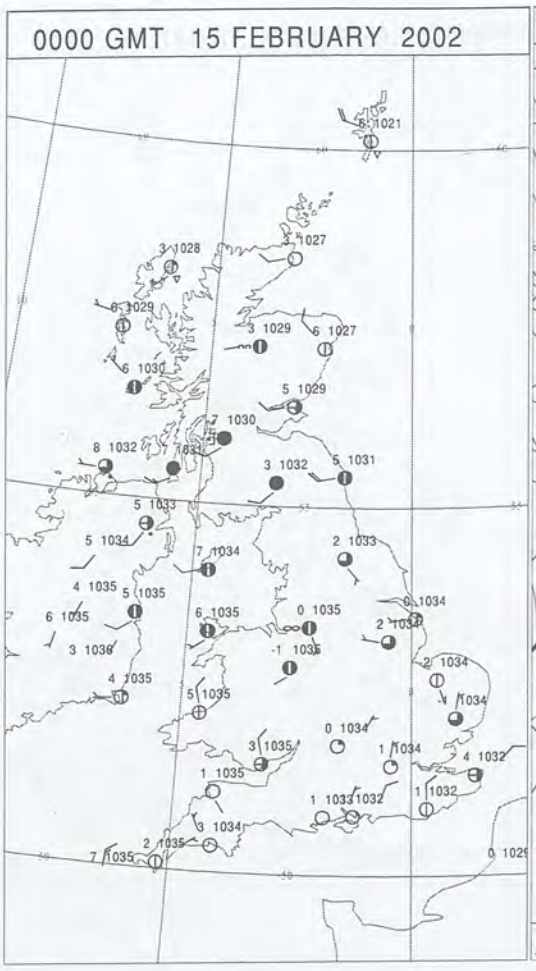

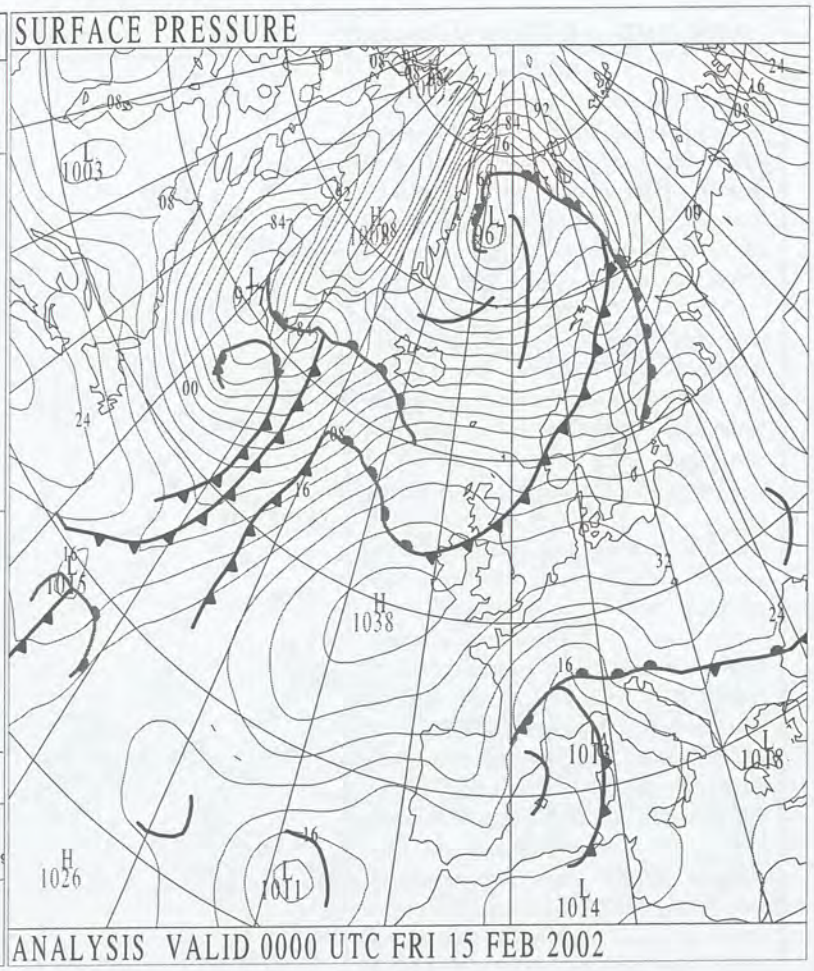

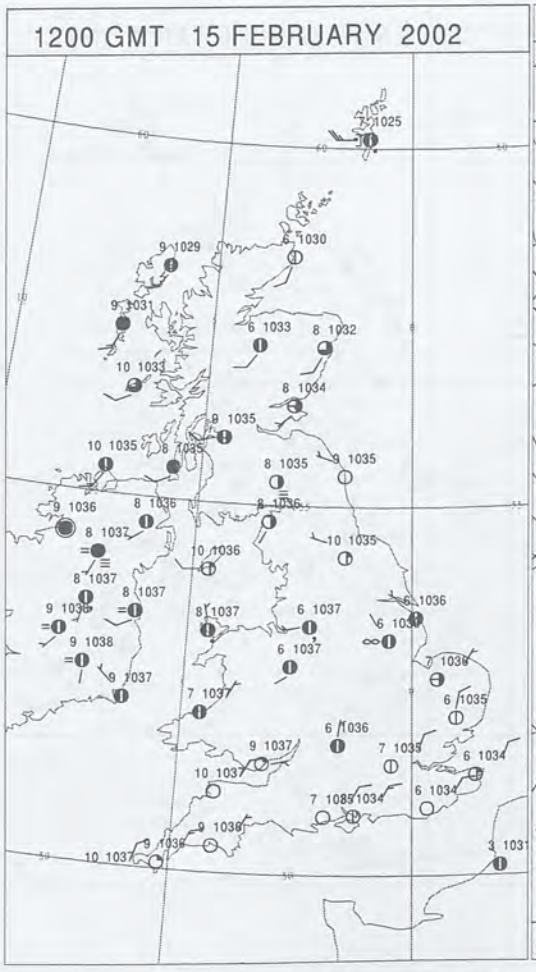

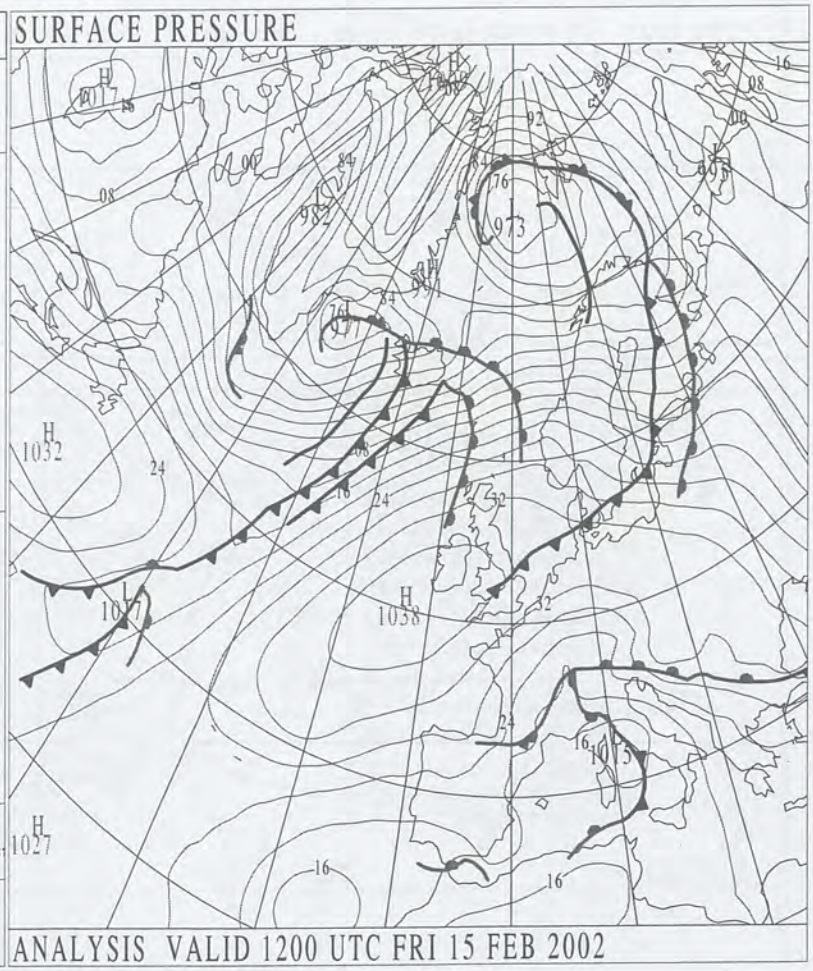

Crown Copyright 2002, All Rights Reserved

SURFACE REPORTS

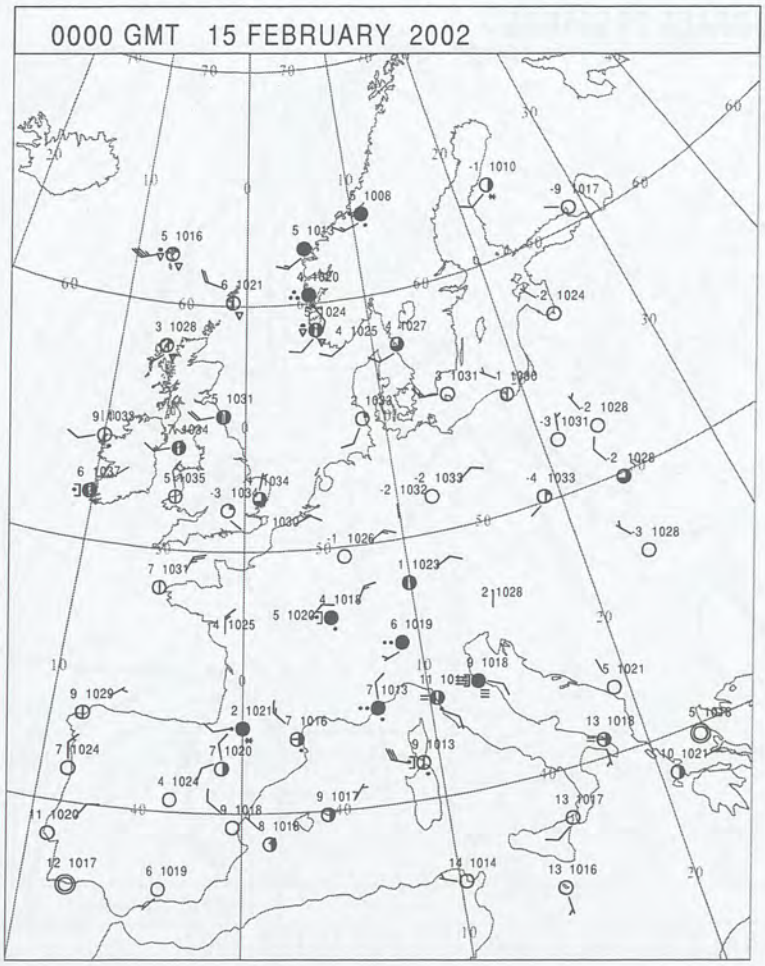

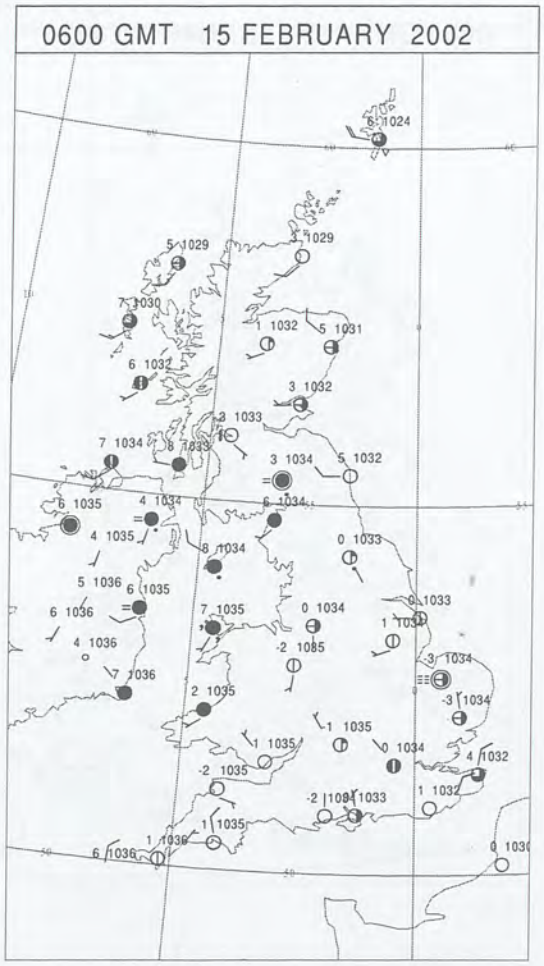

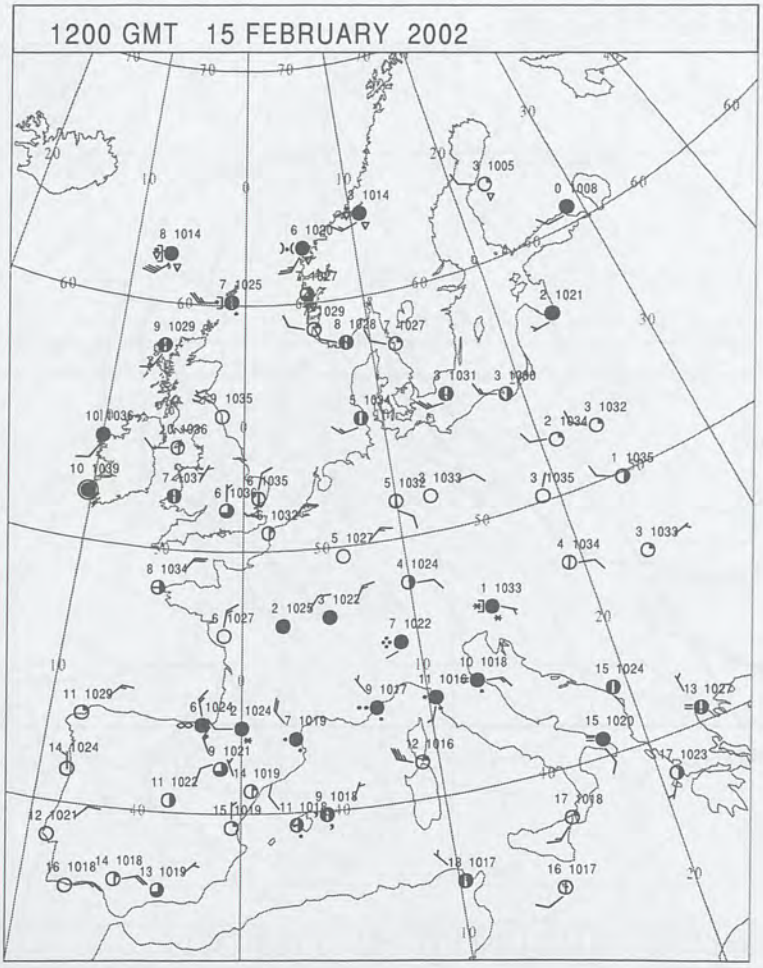

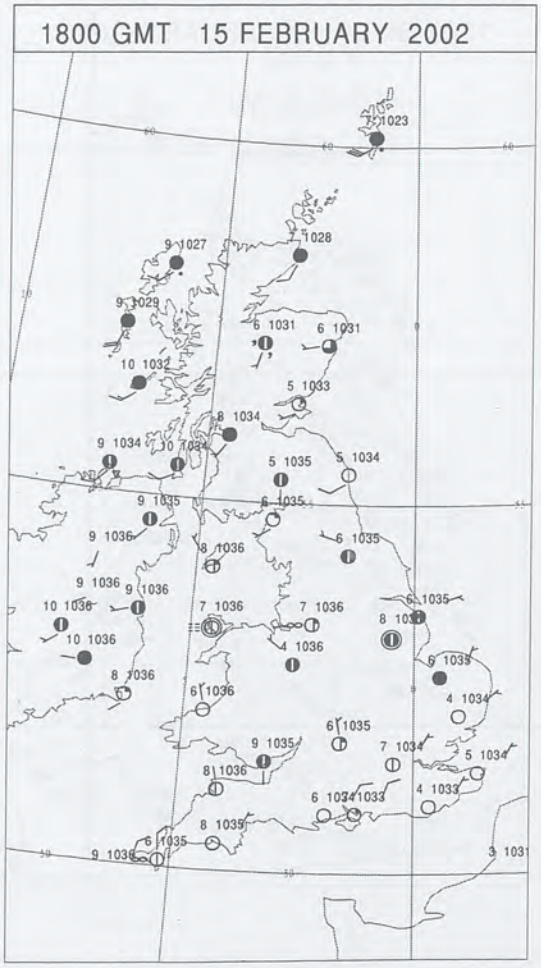

Crown Copyright 2002, All Rights Reserved

SIGNIFICANT WEATHER

Summary of UK Weather for Friday 15 February 2002.

The vast majority of the British Isles began Friday dry with clear skies and a touch of frost in England and Wales. A band of very patchy light rain was lying across southern Scotland and Northern Ireland, whilst further to the north it was a little milder and rather cloudy.

Towards dawn the patchy light rain and drizzle slowly sank southeast across northern England with the attendant cloud following, lifting some of the frost. At the same time some patchy fog developed in southern parts of Scotland.

It was a mainly dry morning with the best sunshine either in the extreme south or eastern parts from northern England northwards.

By early afternoon any remaining light rain or drizzle had died away across the Midlands but a legacy of cloud was left. Some thicker cloud brought some patchy light rain and drizzle late in the afternoon to the Hebrides and later the west of mainland Scotland.

Temperatures were mostly a little above average in England and Wales but across Scotland and Northern Ireland they were mild and locally very mild.

EXTREMES

Highest Maximum:
11.7 Hillsborough, Down
Lowest Maximum:
4.2 Chivenor, Devon
Lowest Minimum:
-6.2 Benson, Oxfordshire
Lowest Grass Minimum:
-10.9 Marham, Norfolk
Most Rain:
1.3 Waterstein, Inverness-Shire
Most Sun:
9.3 Camborne, Cornwall
9.3 St Mawgan, Cornwall

Crown Copyright 2002, All Rights Reserved

Friday 15 February 2002

DAILY CLIMATE DATA

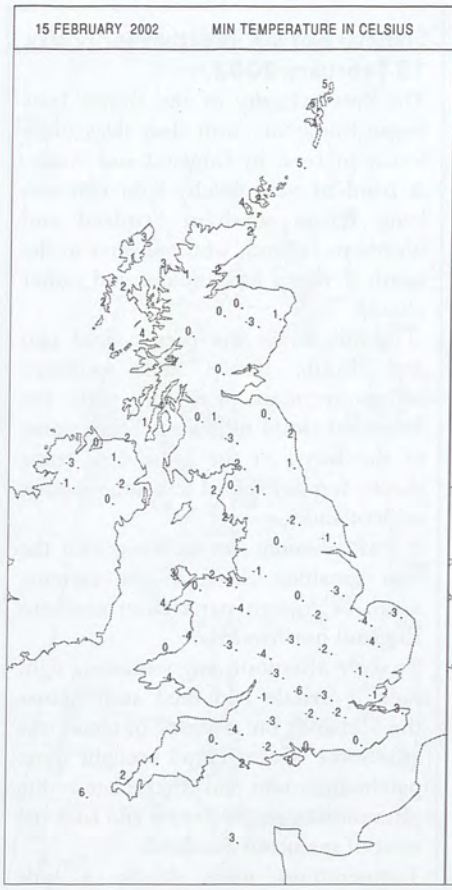

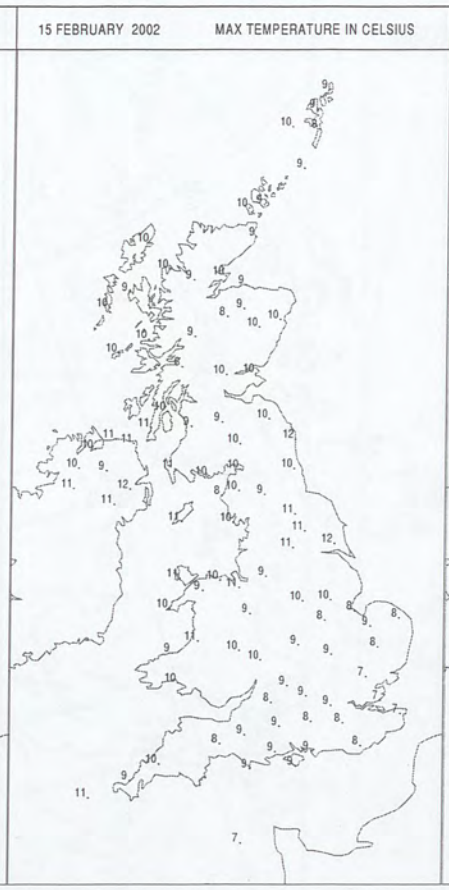

DAILY WEATHER SUMMARY

NO SNOW

Crown Copyright 2002, All Rights Reserved

DAILY WEATHER SUMMARY

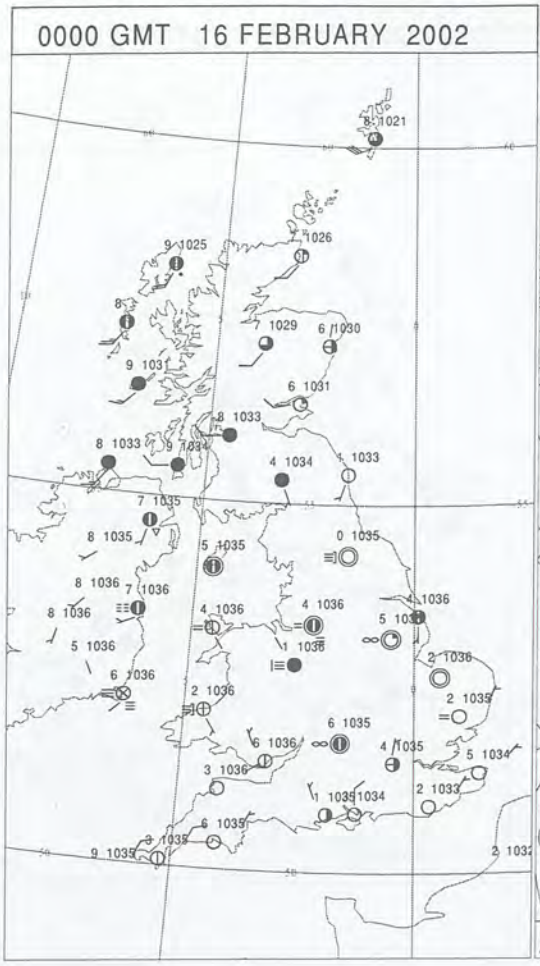

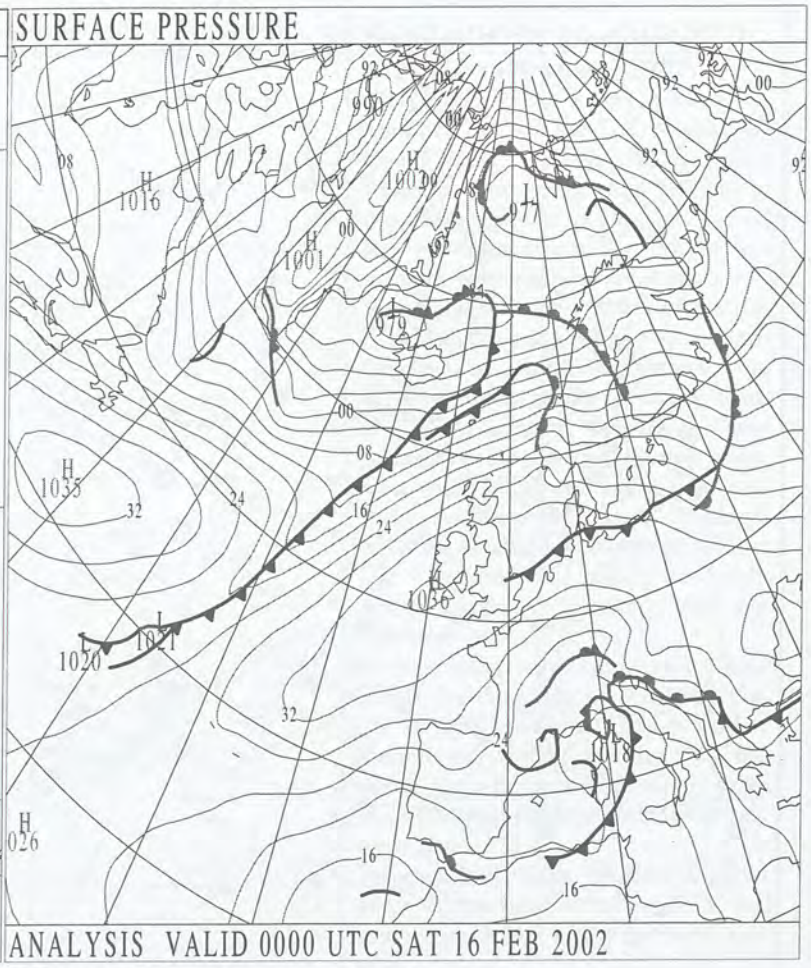

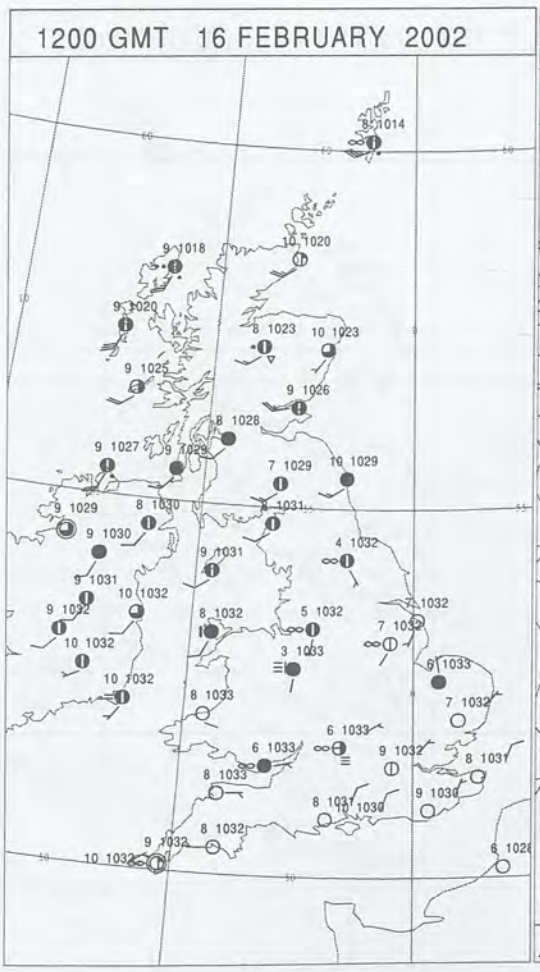

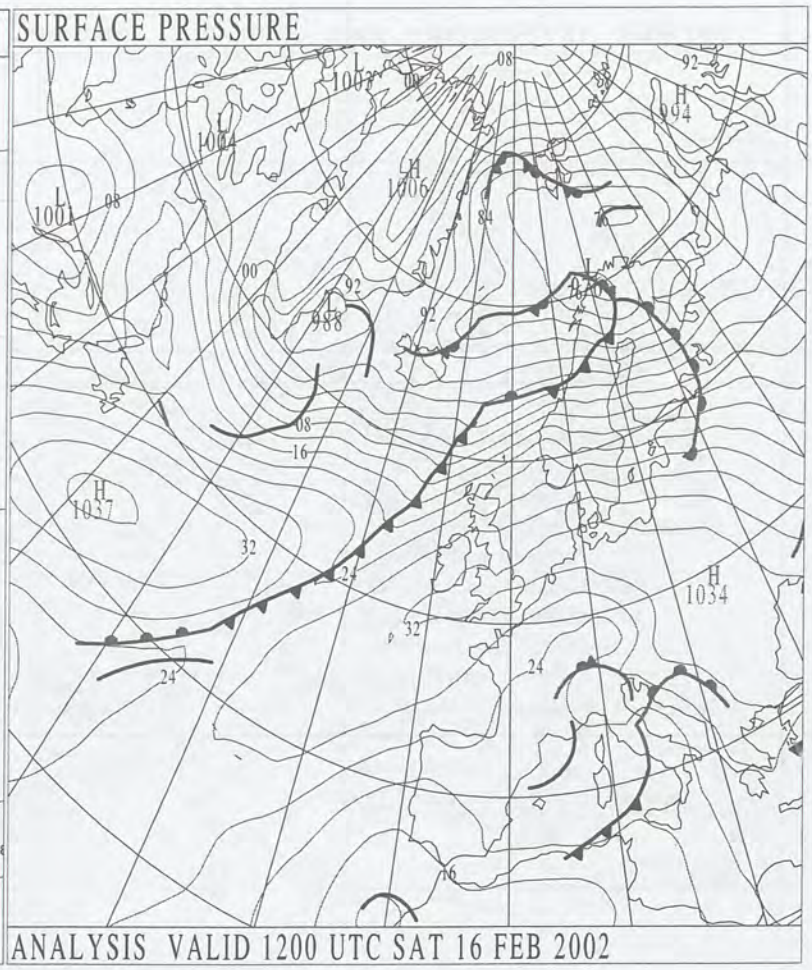

Crown Copyright 2002, All Rights Reserved

SURFACE REPORTS

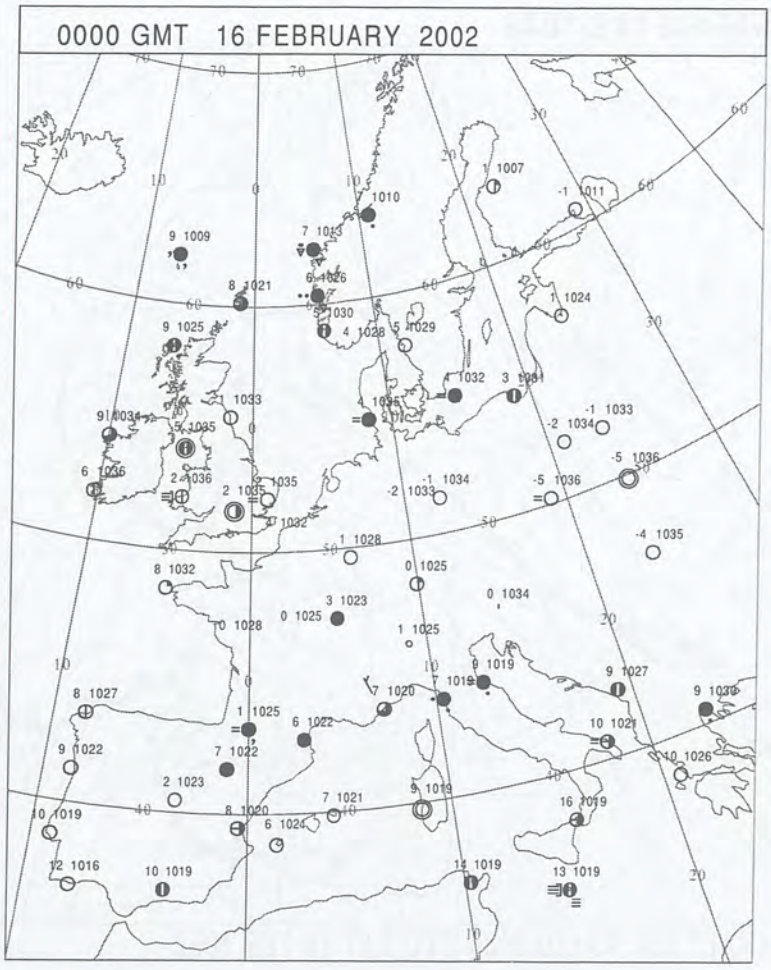

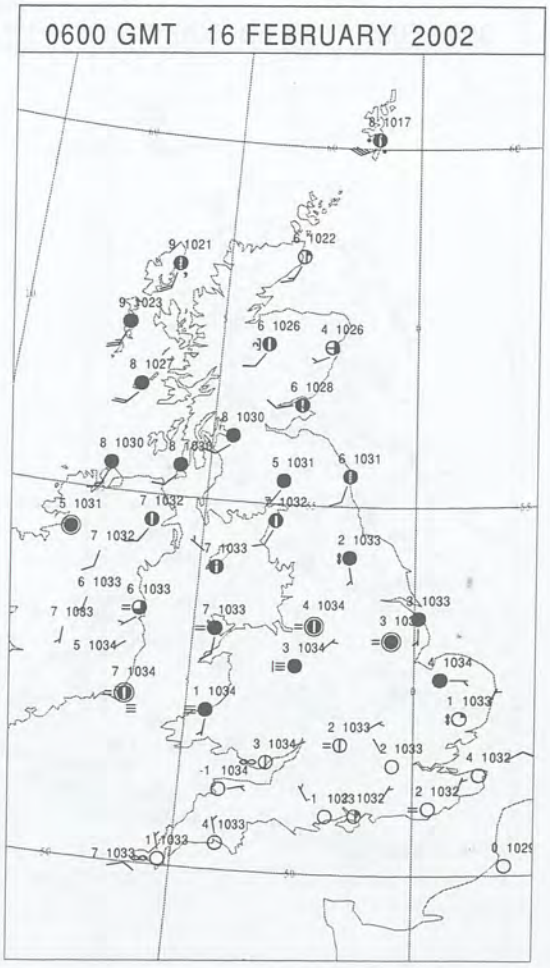

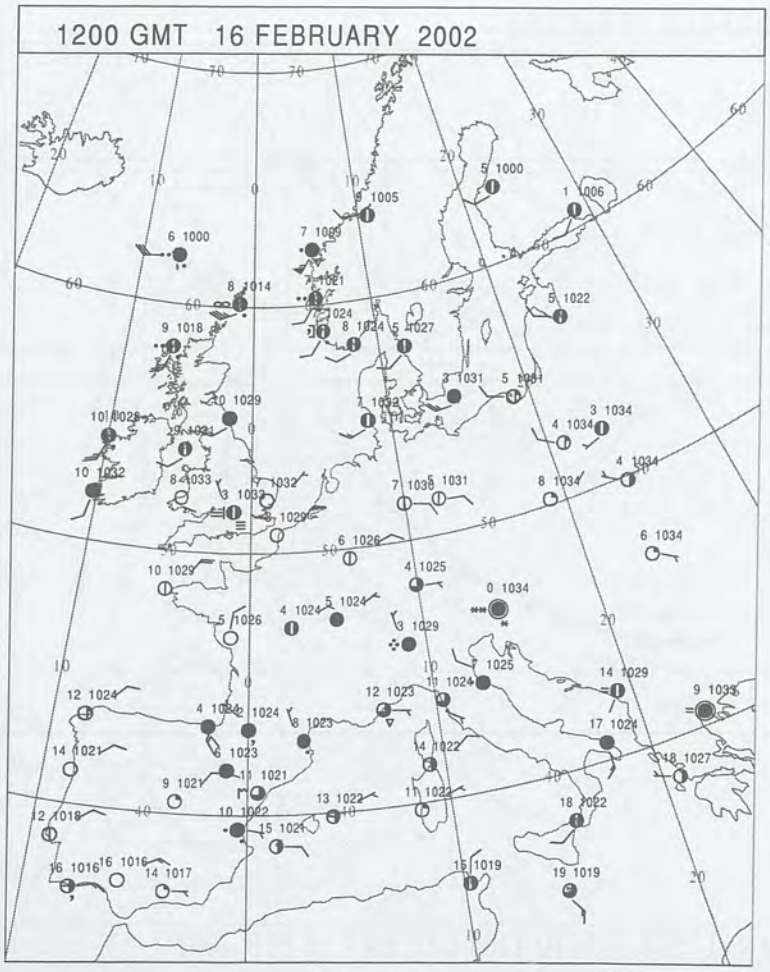

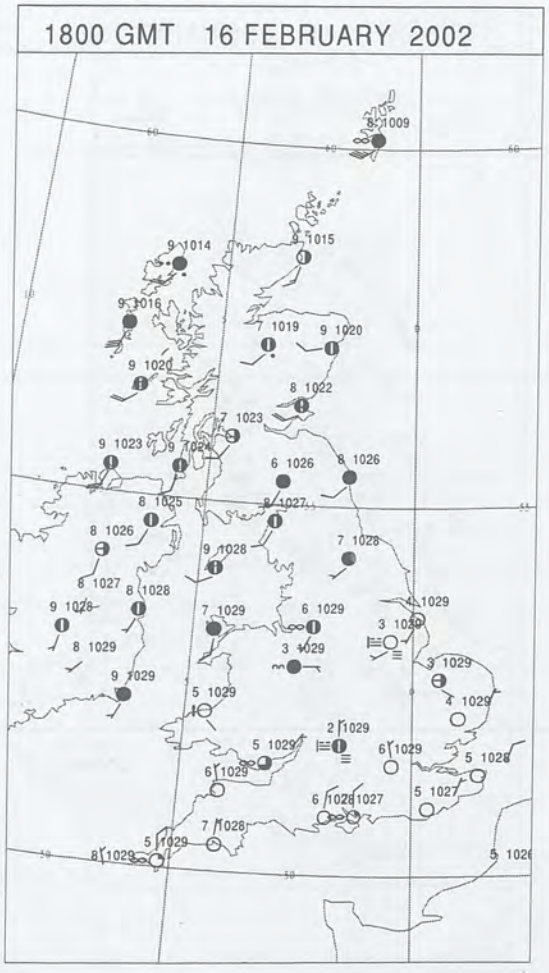

Crown Copyright 2002, All Rights Reserved

SIGNIFICANT WEATHER

Summary of UK Weather for Saturday 16 February 2002.

Most places had a dry night. The northern half of the UK was mostly cloudy while clear skies in the south allowed some dense fog patches to form, especially in Wales and central and southern England. There was some frost in southern areas too.

The fog lingered for much of the day in some central areas. Southern England and south Wales though were dry and largely sunny. Further north and in Northern Ireland it was generally more cloudy although there were some bright spots and there was some sunshine in eastern Scotland. Rain was confined to the far northwest and Shetland. It was quite windy across northern Scotland and the Northern Isles.

In the evening some heavy rain spread across the far north of Scotland. The rest of northern Britain and Northern Ireland was cloudy but dry. In the south, fog reformed quite widely away from the southeast corner where it was more patchy.

Temperatures were mostly a little above normal but it was mild in the sunnier south and in the far north and west.

EXTREMES

Highest Maximum:
11.6 Dyce, Aberdeenshire
Lowest Maximum:
2.9 Church Lawford, Warwickshire
Lowest Minimum:
-3.6 Pembrey Sands, Dyfed
Lowest Grass Minimum:
-7.7 Bracknell, Berkshire
Most Rain:
16.4 Loch Glascarnoch, Ross & Cromarty
Most Sun:
9.7 Guernsey Airport, Guernsey

Crown Copyright 2002, All Rights Reserved

Saturday 16 February 2002

DAILY CLIMATE DATA

16 FEBRUARY 2002 MIN TEMPERATURE IN CELSIUS

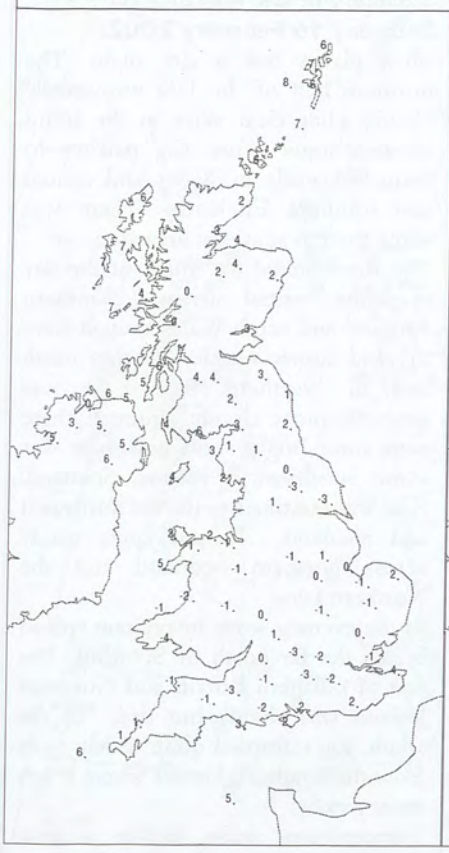

16 FEBRUARY 2002 MAX TEMPERATURE IN CELSIUS

16 FEBRUARY 2002 SUNSHINE HOURS

16 FEBRUARY 2002 RAINFALL NIGHT-TIME MM

X = TRACE

16 FEBRUARY 2002 RAINFALL DAY-TIME MM

X = TRACE

DAILY
WEATHER
SUMMARY

NO SNOW

Crown Copyright 2002, All Rights Reserved

DAILY WEATHER SUMMARY

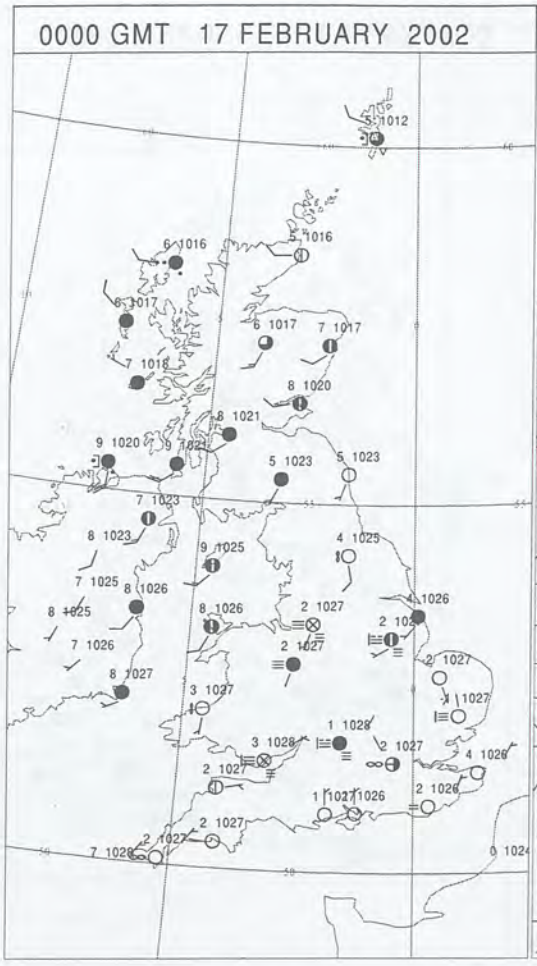

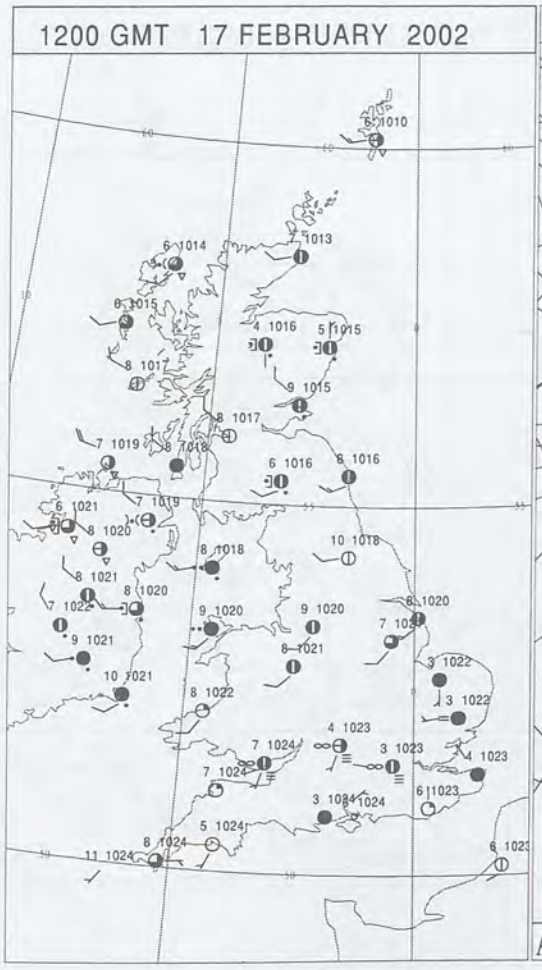

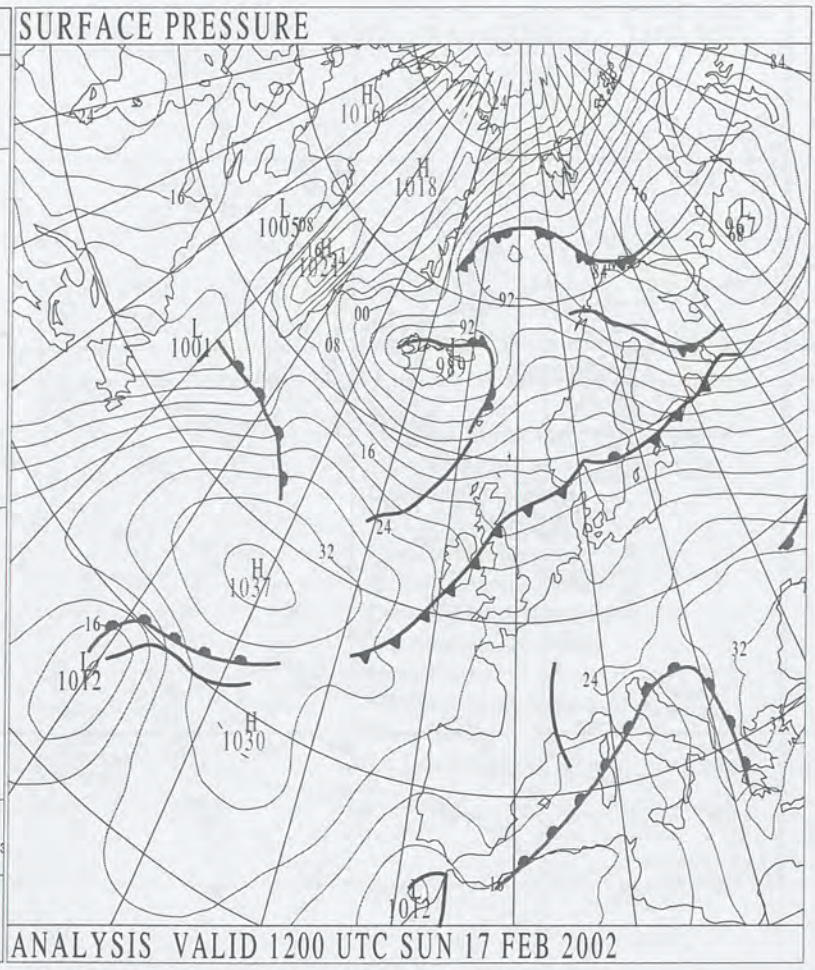

Crown Copyright 2002, All Rights Reserved

SURFACE REPORTS

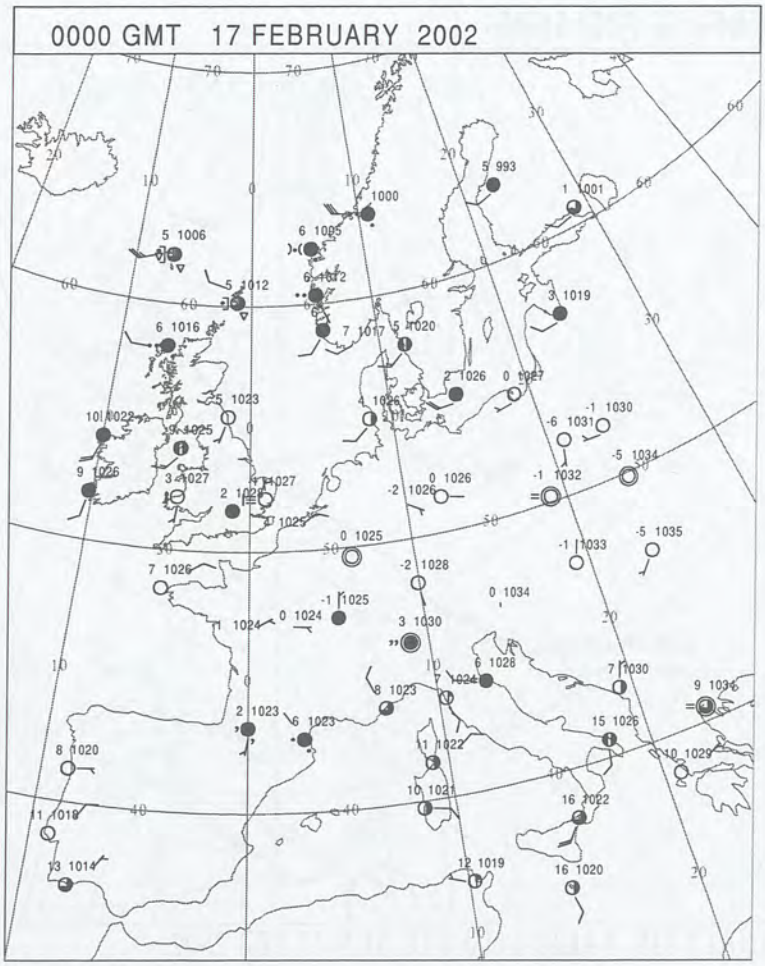

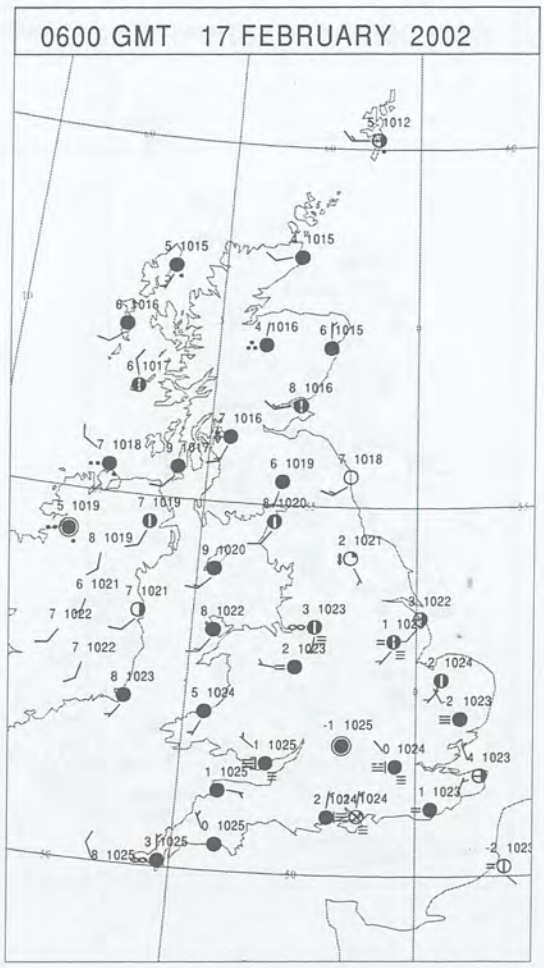

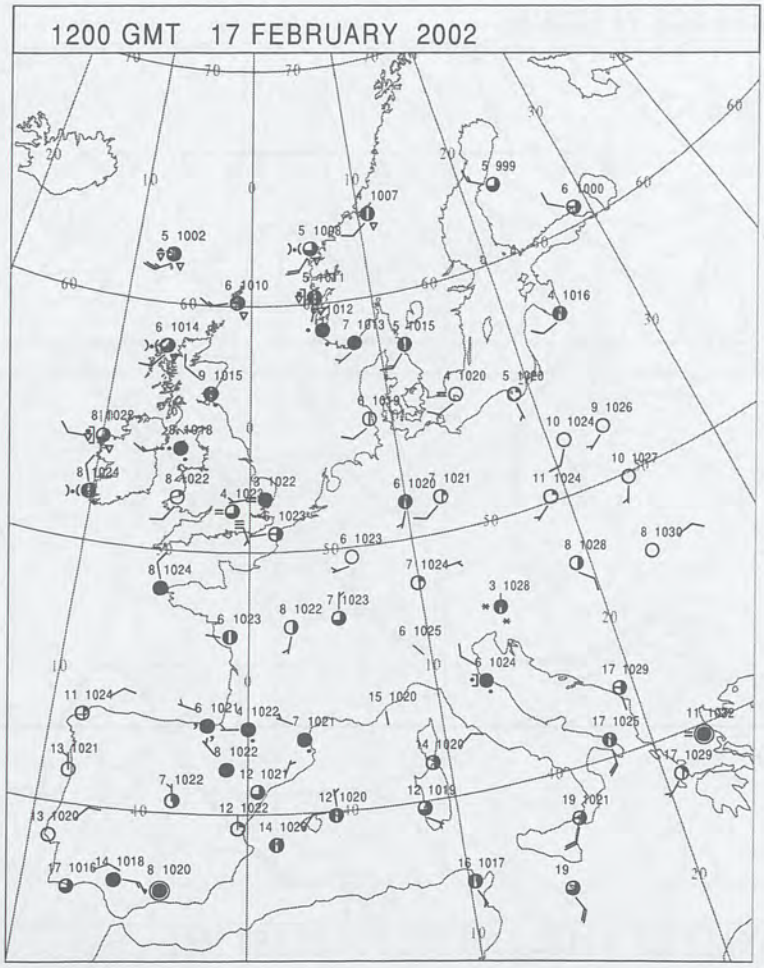

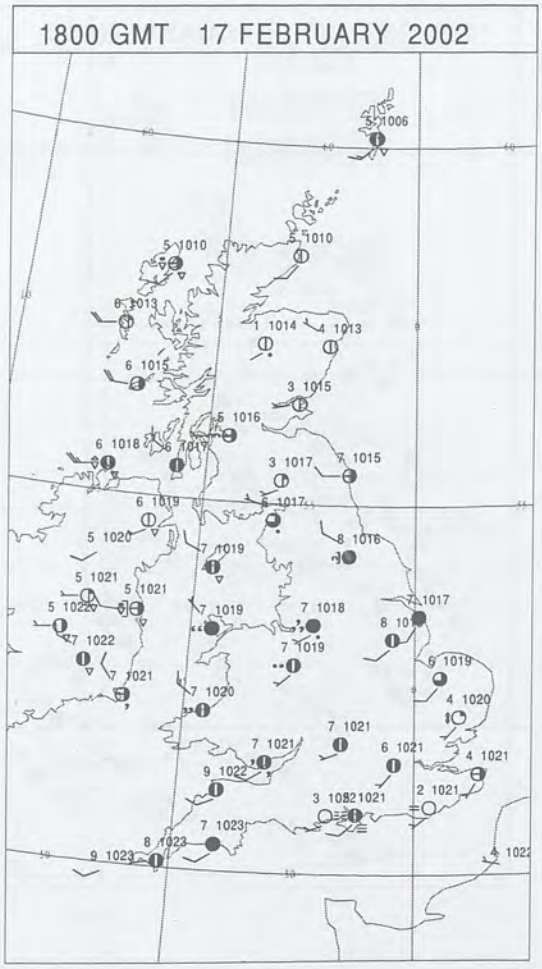

Crown Copyright 2002, All Rights Reserved

SIGNIFICANT WEATHER

Summary of UK Weather for Sunday 17 February 2002.

There was widespread fog and some frost across many southern areas through the night. Northern England and north Wales were mostly dry and cloudy. Rain, heavy at times, spread south across much of Scotland and Northern Ireland.

During the day, the band of rain cleared from Scotland and Northern Ireland to be replaced by sunny spells and showers. The showers were mainly in the north and west and were heavy with hail. The band of rain continued south through northern England and north Wales, reaching central areas by evening. It became lighter and more patchy. Fog slowly cleared from most southern areas and it became generally bright with some sunshine, especially in Kent and Sussex. Some parts of the south coast did stay misty for much of the day though.

In the evening the heavy showers continued across Northern Ireland and northern and western Scotland. The rain pushing across southern England developed again giving some moderate bursts, especially in the southwest.

Temperatures were mostly near or a little above normal but it was mild in parts of eastern Britain.

EXTREMES

Highest Maximum:
12.0 Hawarden Airport, Clwyd
Lowest Maximum:
5.6 Glenlivet, Banffshire
Lowest Minimum:
-3.7 Honington, Suffolk
Lowest Grass Minimum:
-8.2 Marham, Norfolk
Most Rain:
8.8 Ballypatrick Forest, Antrim
Most Sun:
7.1 Jersey Airport, Jersey

Crown Copyright 2002, All Rights Reserved

Sunday 17 February 2002

DAILY CLIMATE DATA

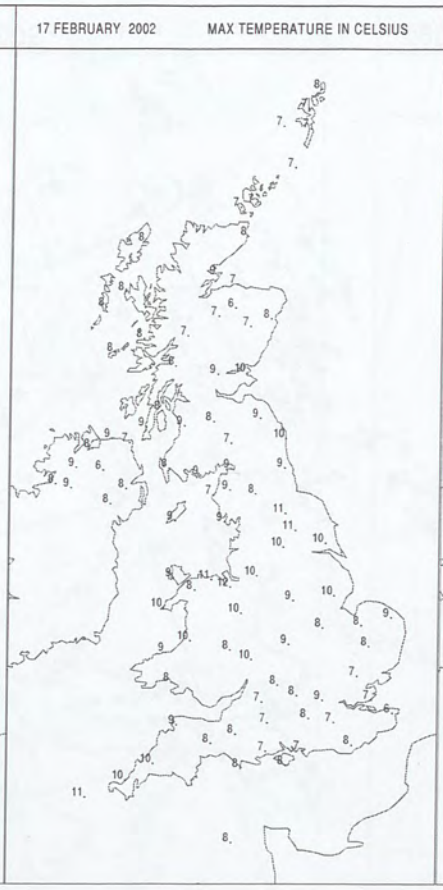

DAILY WEATHER SUMMARY

NO SNOW

Crown Copyright 2002, All Rights Reserved

DAILY WEATHER SUMMARY

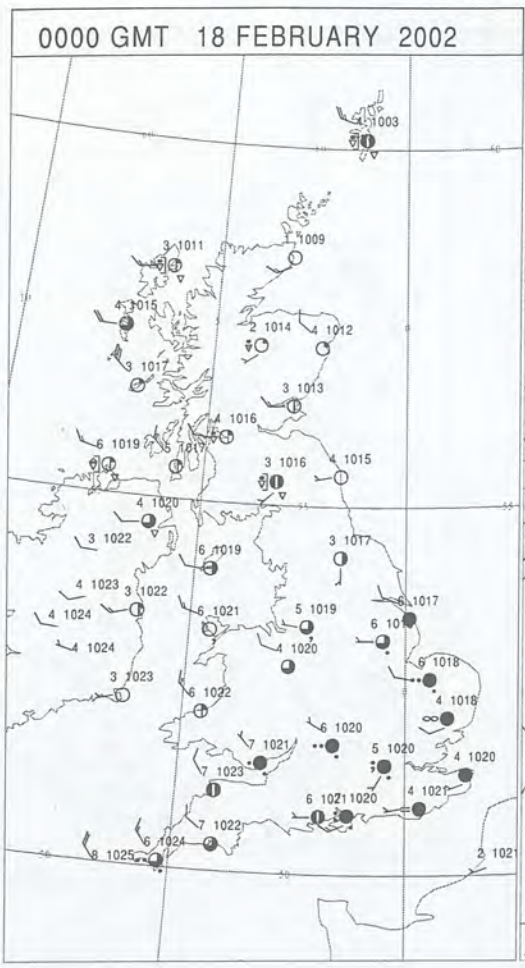

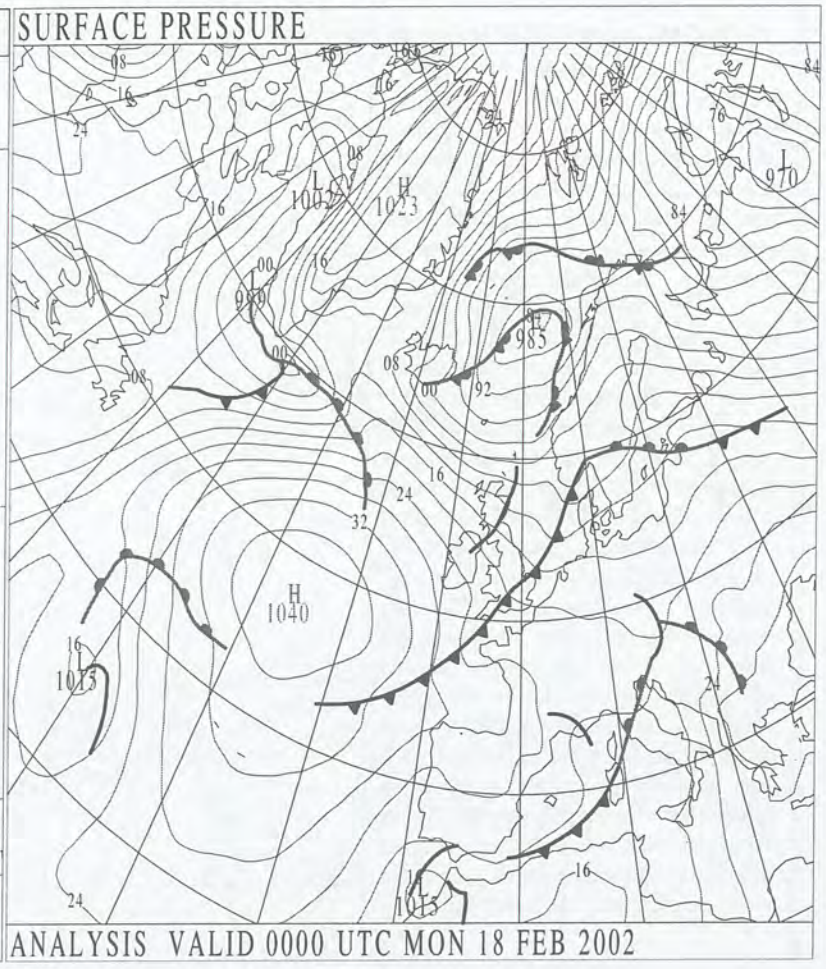

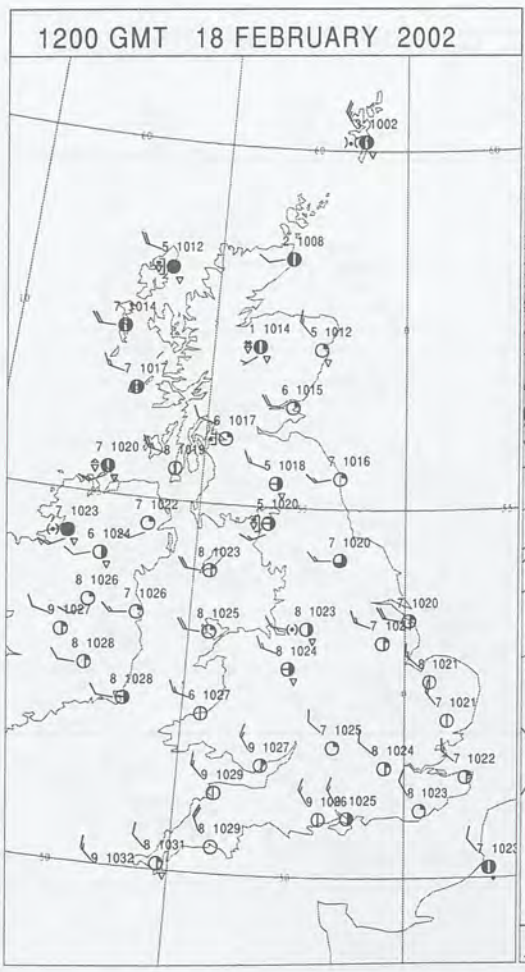

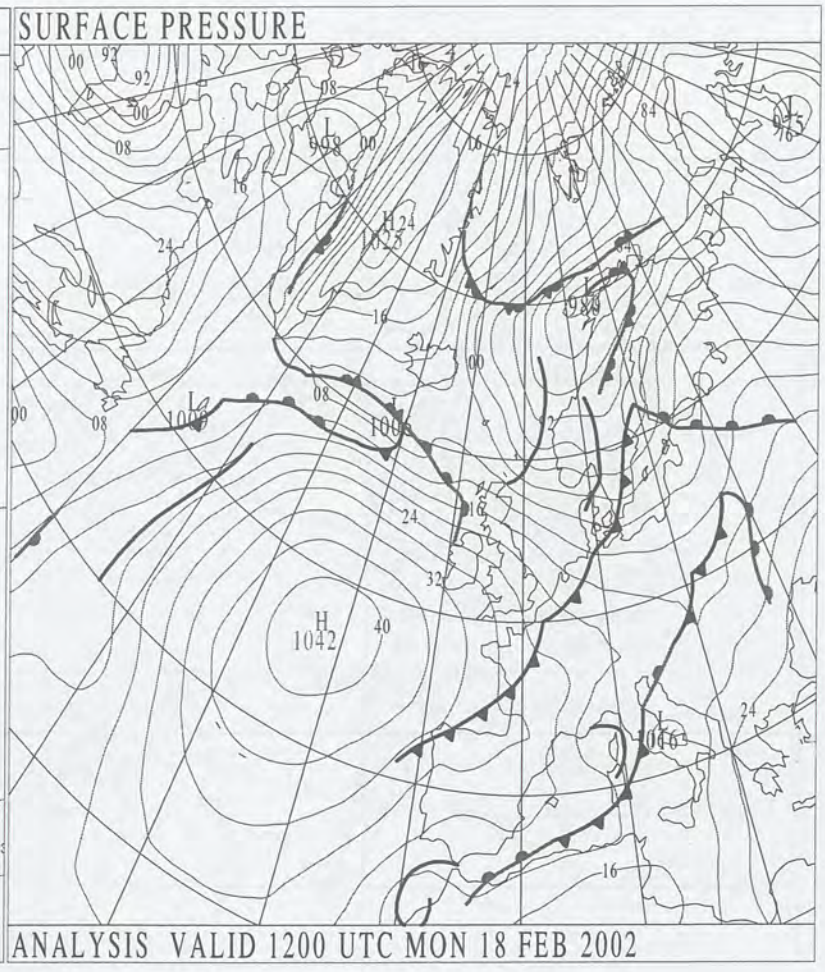

Crown Copyright 2002, All Rights Reserved

SURFACE REPORTS

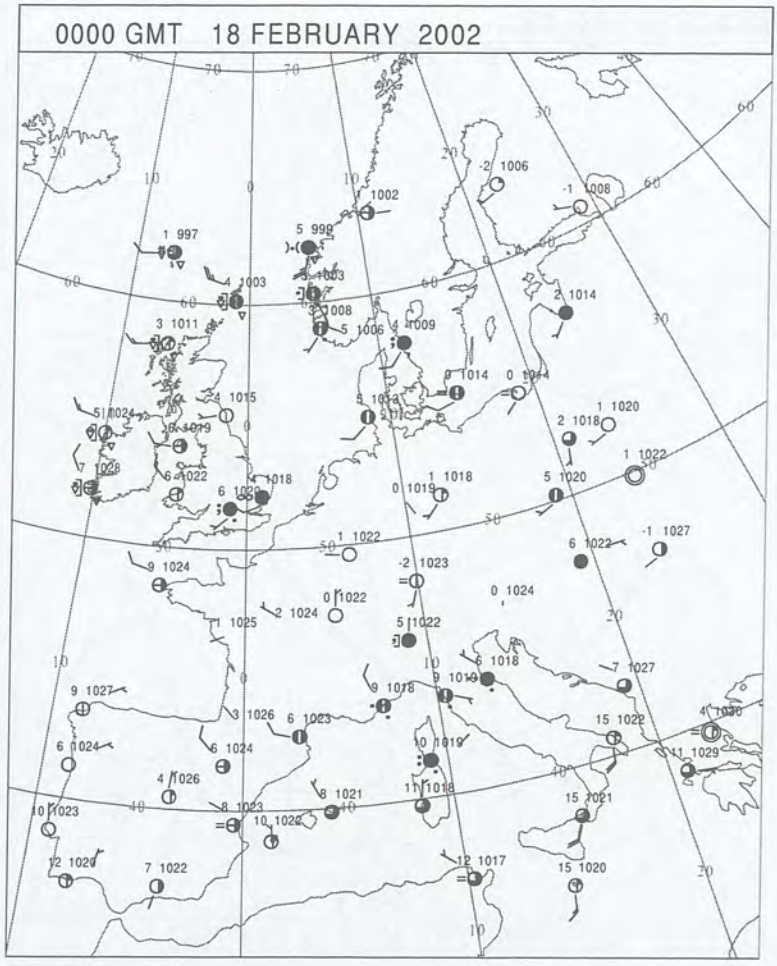

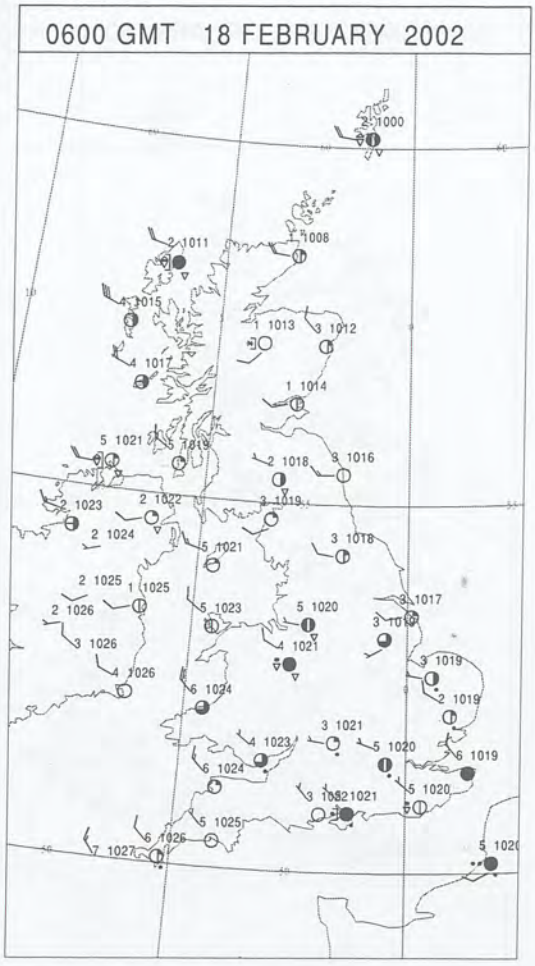

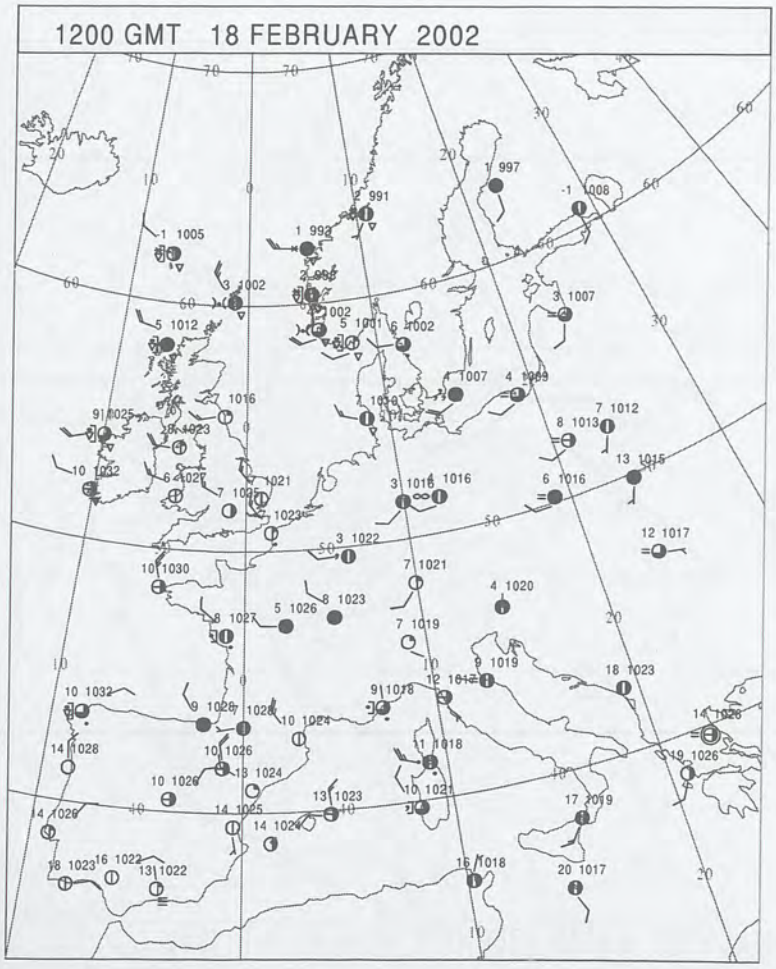

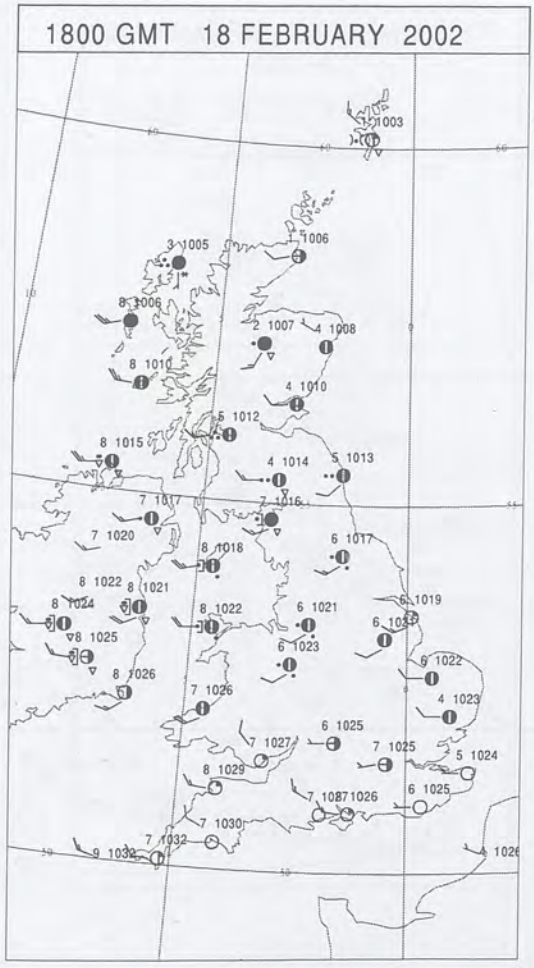

Crown Copyright 2002, All Rights Reserved

SIGNIFICANT WEATHER

Summary of UK Weather for Monday 18 February 2002.

A band of rain affected southern England for a time overnight before clearing away southeastwards towards daybreak. Northern Ireland, western and northern Scotland saw frequent showers, some of which were wintry. Showers also affected northwest England later in the night.

There were further showers for Northern Ireland, northern and western Scotland during the morning. The showers were often wintry in nature, falling as hail and snow. During the afternoon, the showers tended to merge into longer spells of rain. Wintry showers continued further north.

Much of England and Wales had a dry and bright start with some sunshine. Northwestern parts though became cloudier through the day with outbreaks of rain arriving during the latter part of the afternoon. Remaining areas held on to the sunshine for much of the day. During the evening, rain, heavy in places, affected northwest England, north Wales and the north Midlands. Further south, there was also some rain but it was light and very patchy.

It was a windy day in the north. The temperatures were mostly near normal in the north but a little above in the south.

EXTREMES

Highest Maximum:
20.3 Castlederg, Tyrone
Lowest Maximum:
3.0 Lerwick, Shetland
Lowest Minimum:
-1.4 Honington, Suffolk
Lowest Grass Minimum:
-6.3 Aboyne, Aberdeenshire
Most Rain:
24.8 St Angelo, Fermanagh
Most Sun:
9.8 Isle Of Portland, Dorset

Crown Copyright 2002, All Rights Reserved

Monday 18 February 2002

DAILY CLIMATE DATA

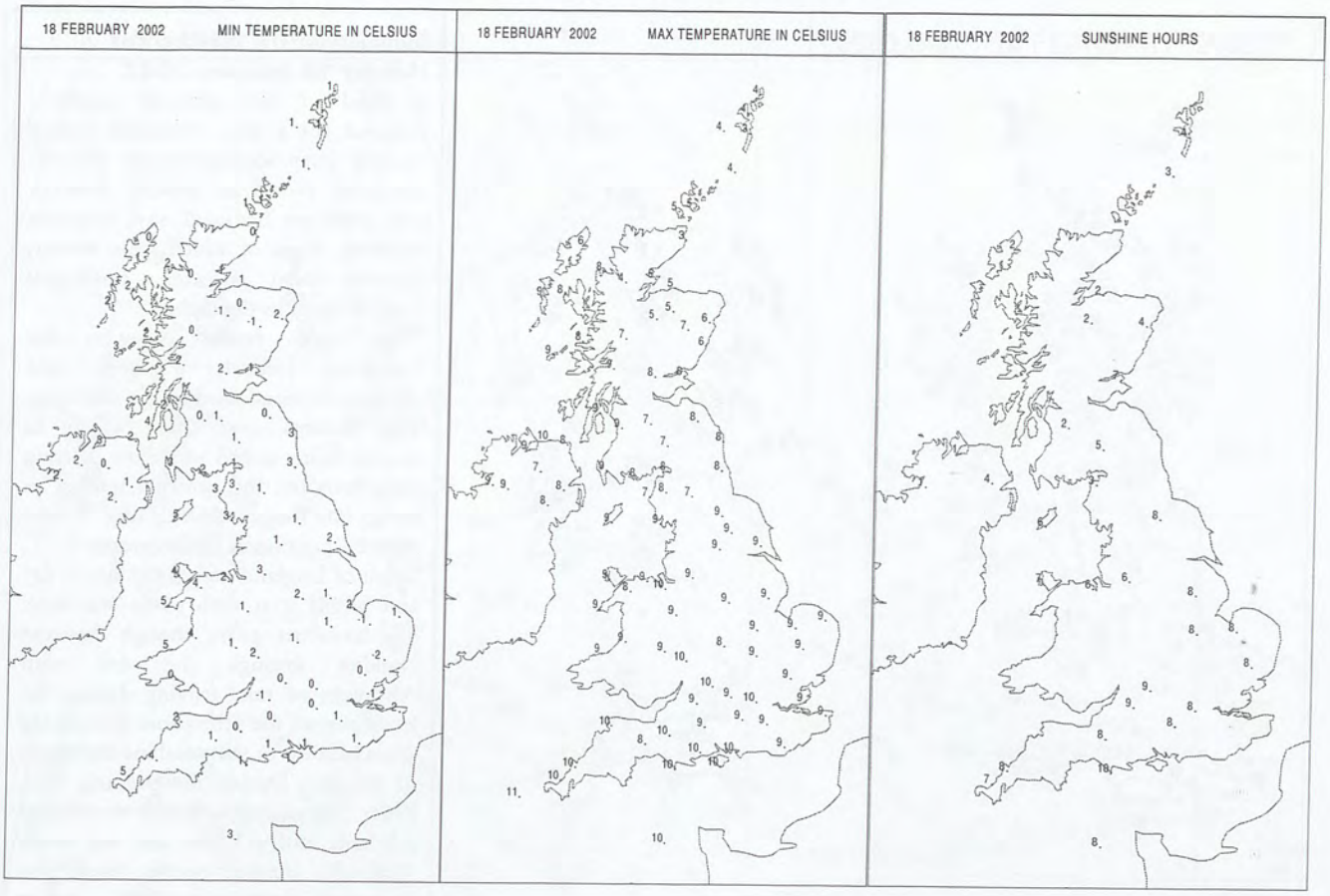

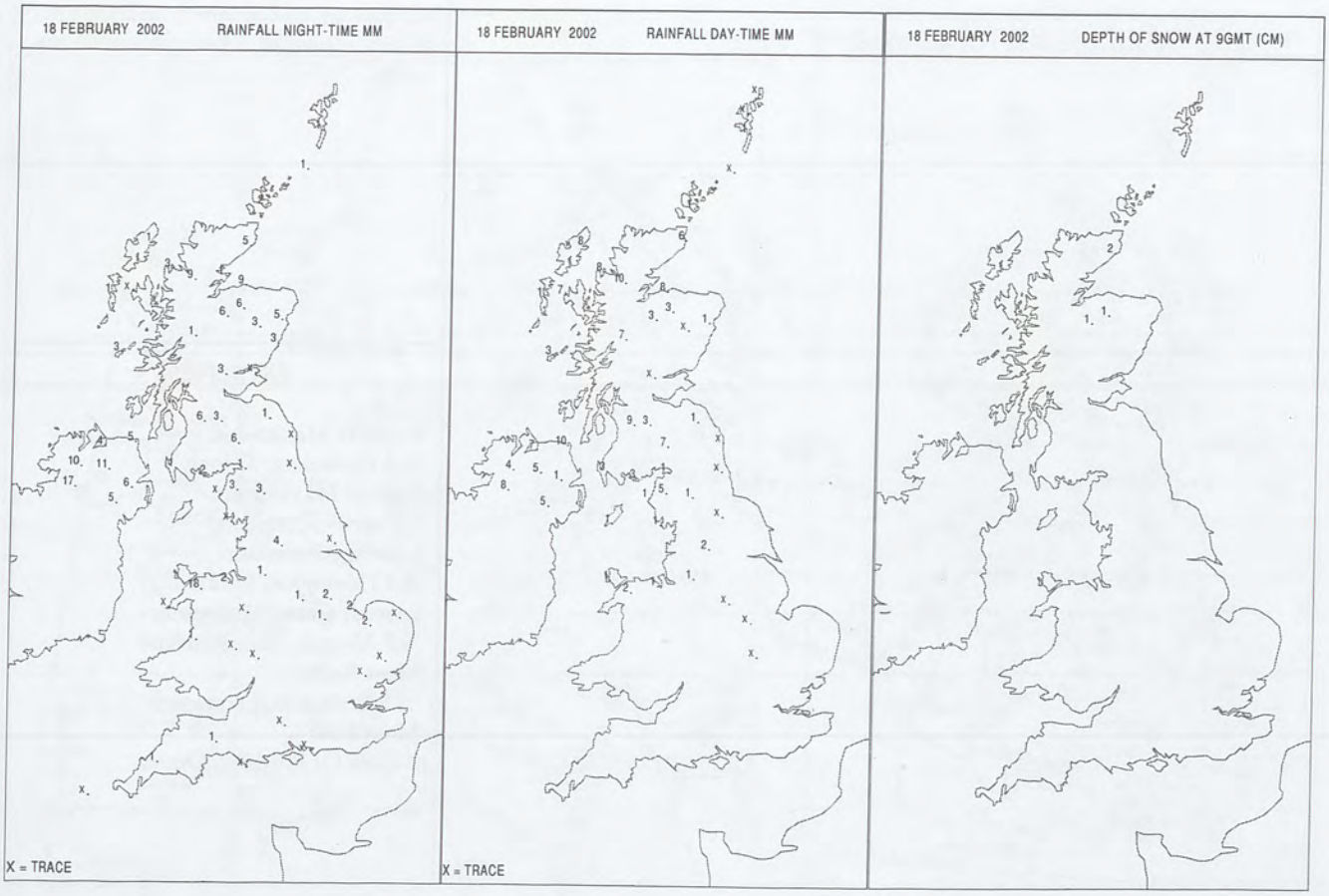

Crown Copyright 2002, All Rights Reserved

DAILY WEATHER SUMMARY

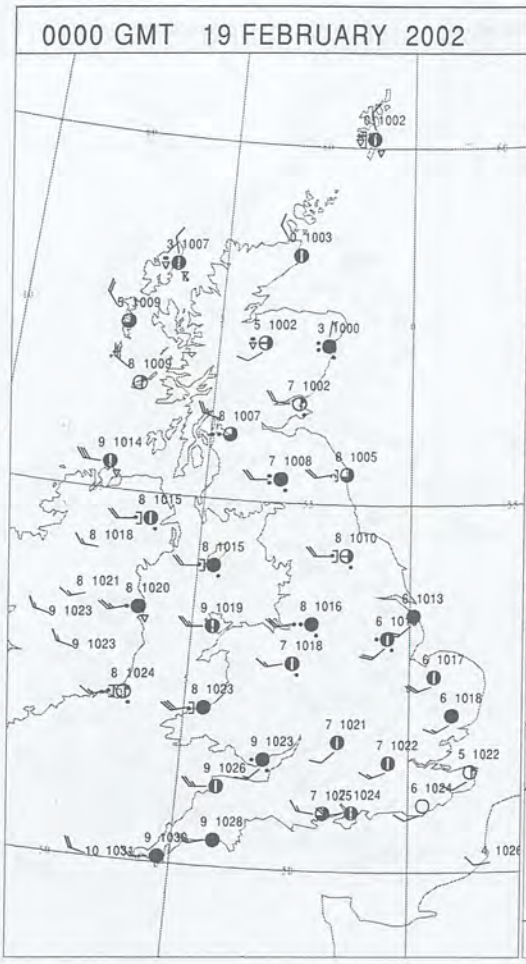

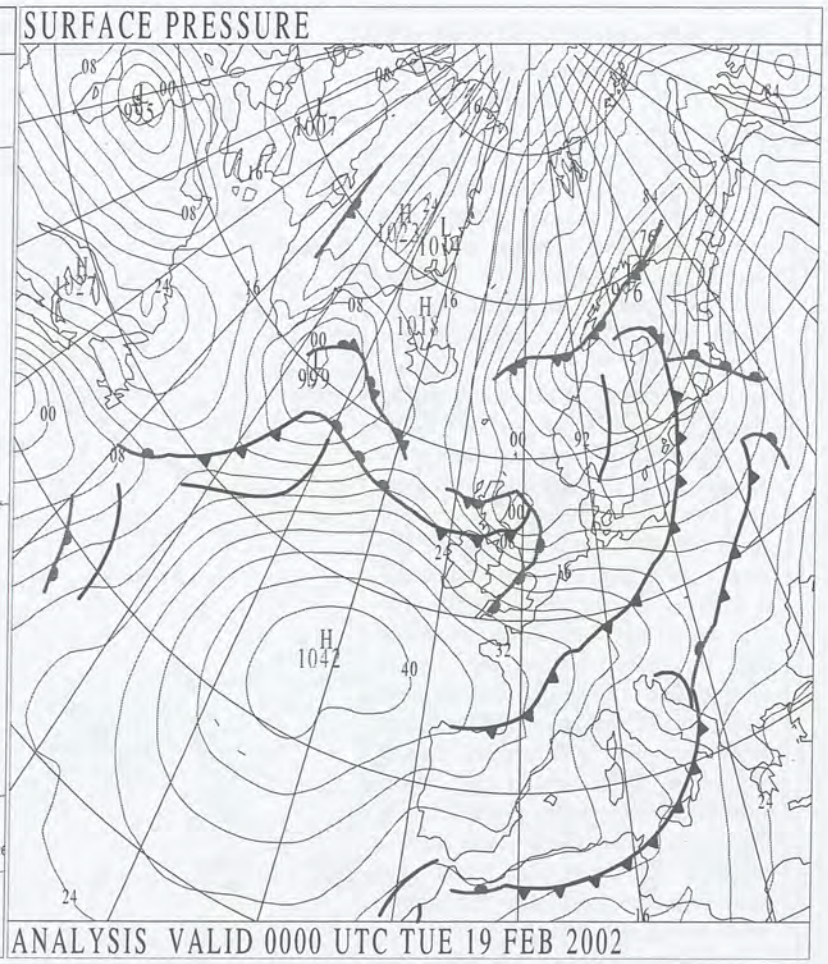

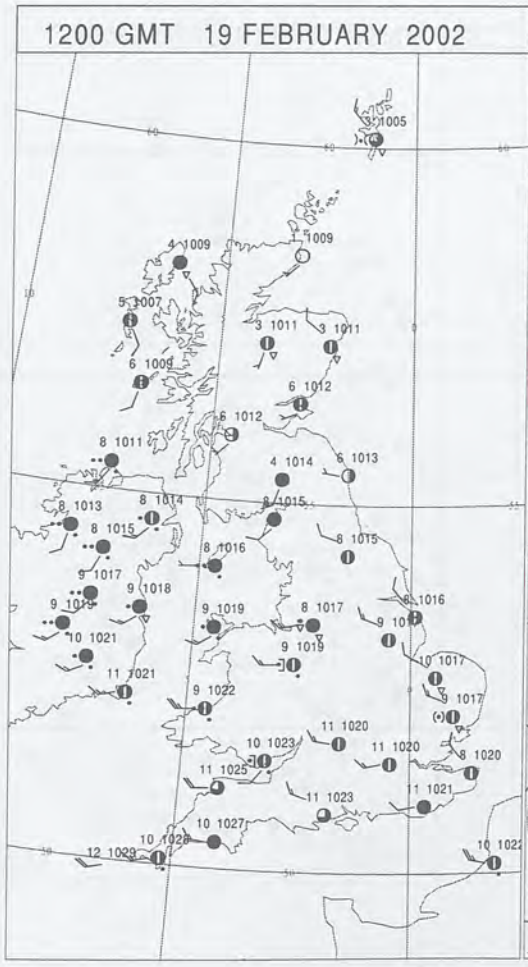

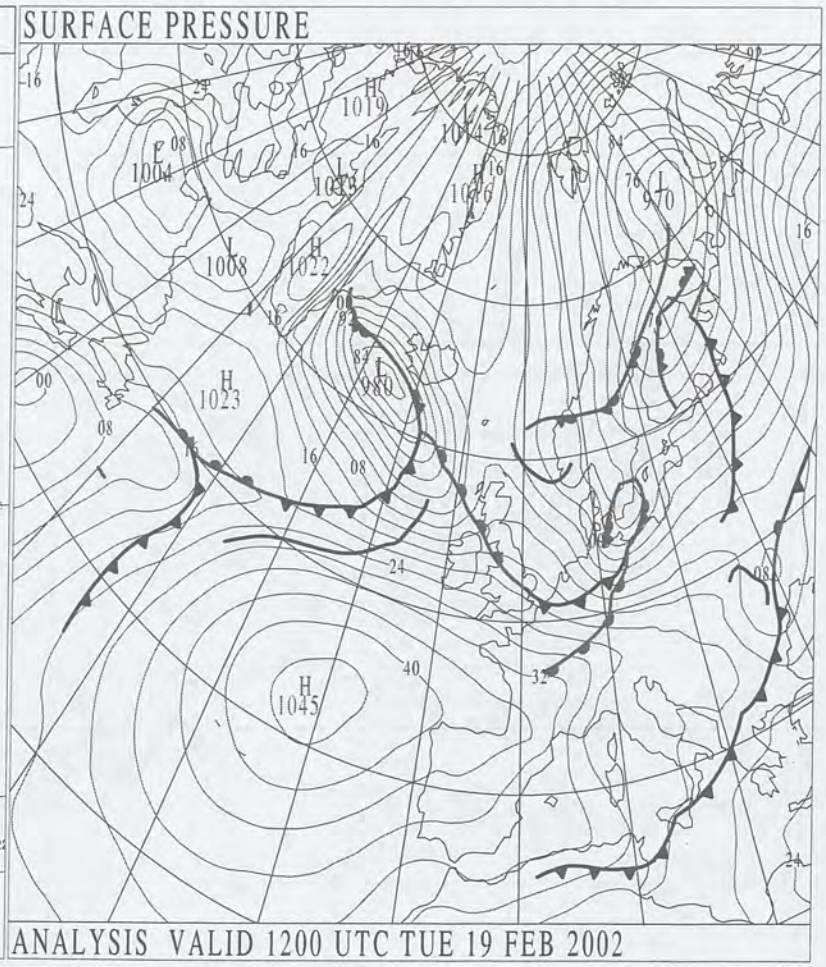

Crown Copyright 2002, All Rights Reserved

SURFACE REPORTS

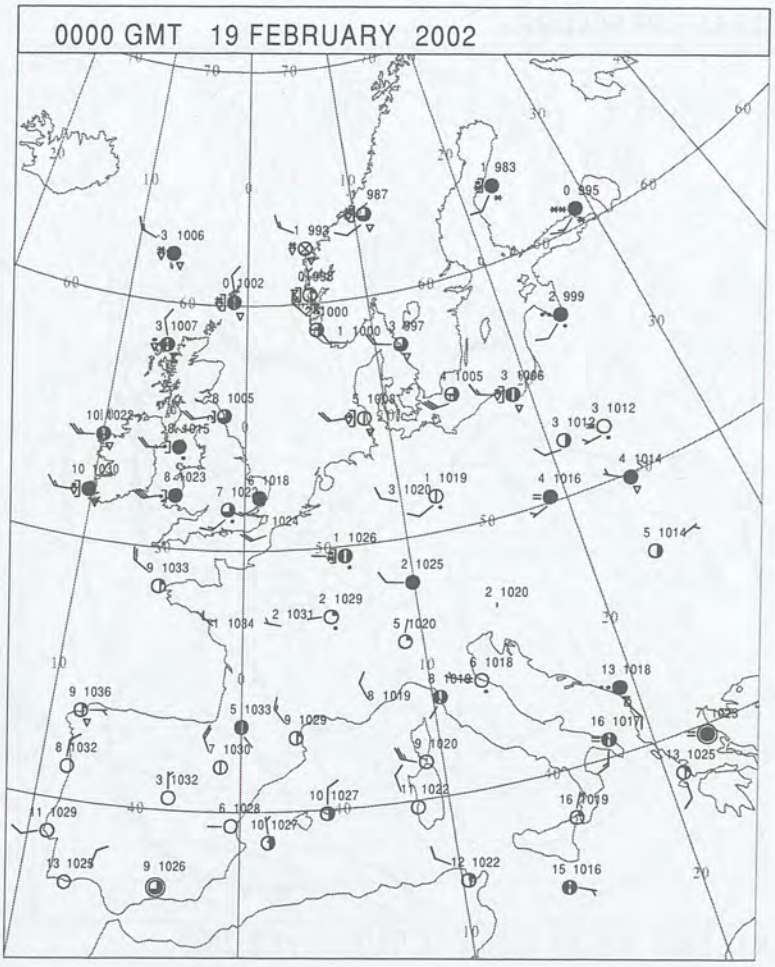

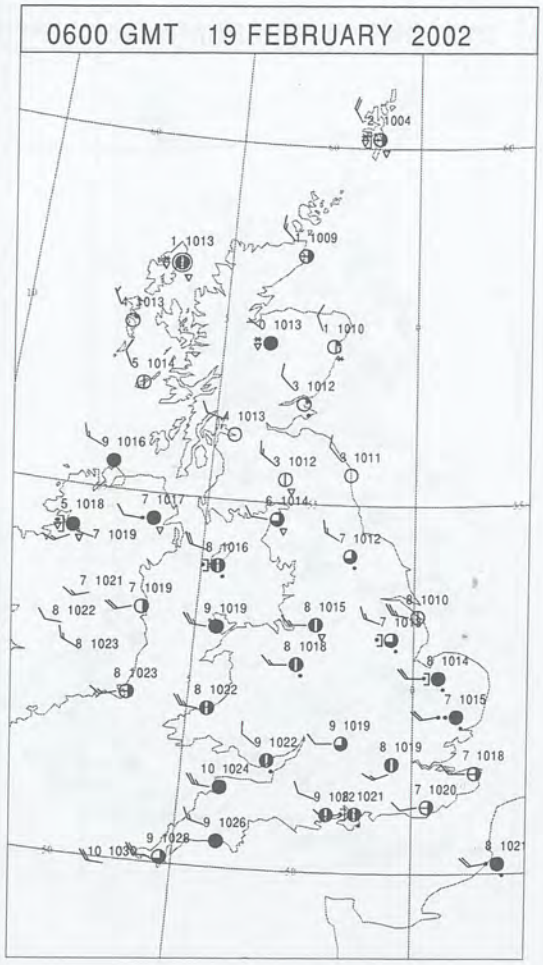

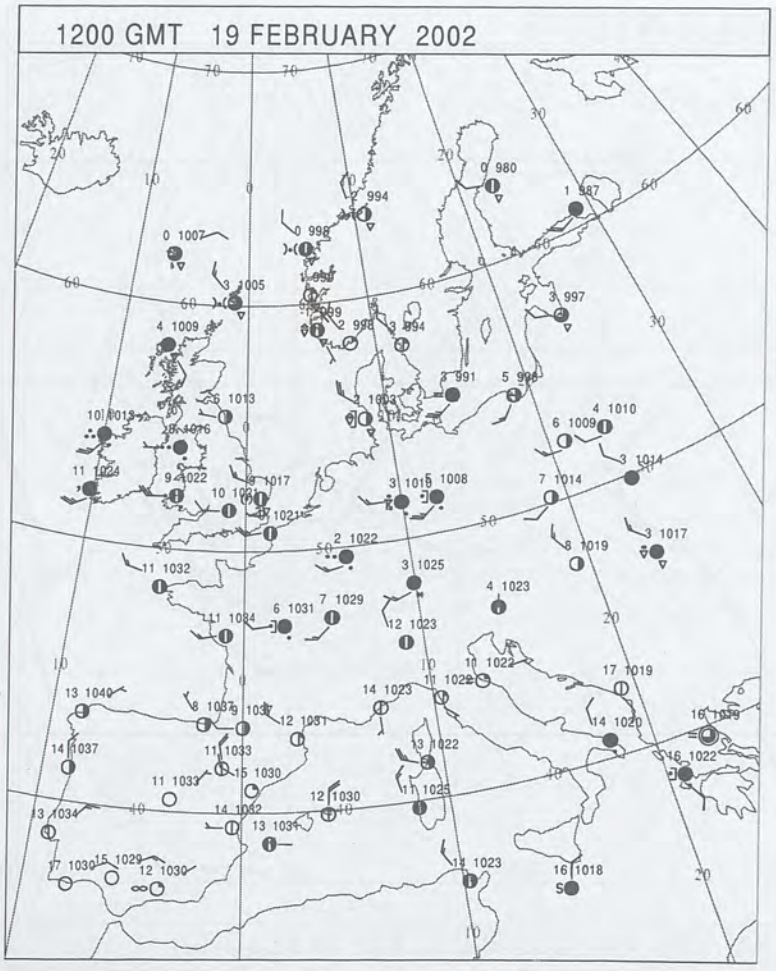

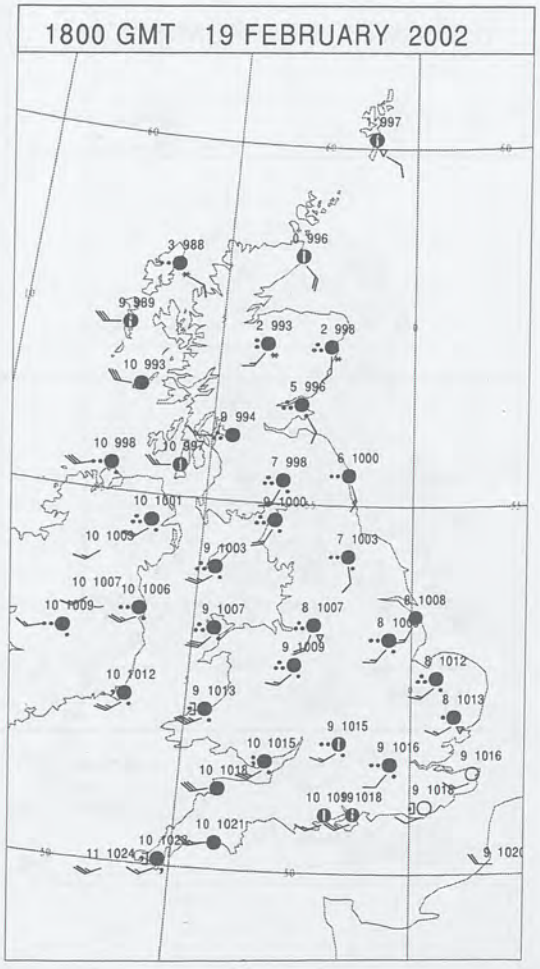

Crown Copyright 2002, All Rights Reserved

SIGNIFICANT WEATHER

Summary of UK Weather for Tuesday 19 February 2002.

Showers affected much of Northern Ireland and Scotland for a time overnight. The showers largely died away across Scotland during the early hours of Tuesday morning. For Northern Ireland though the showers merged into longer spells of rain towards daybreak. England and Wales saw some patchy rain, chiefly in the west.

Northern Ireland had a cloudy and wet day. Scotland was mainly dry initially with some sunshine in the north and east. Rain pushed into western parts towards midday and then across the rest of Scotland during the afternoon. The rain was heavy in places, chiefly over western hills, and fell as sleet or snow over northern parts.

There were further pockets of light rain across England and Wales through the morning. Many places though escaped the rain and some bright or sunny spells developed across central and eastern counties for a time. Rain, sometimes heavy, edged into Wales and northwest England during the early afternoon and then across remaining areas during the latter part of the afternoon and evening.

It was a rather cold day across northern Scotland. Elsewhere, it was generally mild.

EXTREMES

Highest Maximum:
12.5 Great Malvern, Hereford & Worcester
12.5 Hawarden Airport, Clwyd
Lowest Maximum:
3.0 Fair Isle, Shetland
Lowest Minimum:
-2.4 Lerwick, Shetland
-2.4 Lybster, Caithness
Lowest Grass Minimum:
-5.0 Strathallan Airfield, Perthshire (In Taysi
Most Rain:
56.4 Capel Curig, Gwynnedd
Most Sun:

Crown Copyright 2002, All Rights Reserved

Tuesday 19 February 2002

DAILY CLIMATE DATA

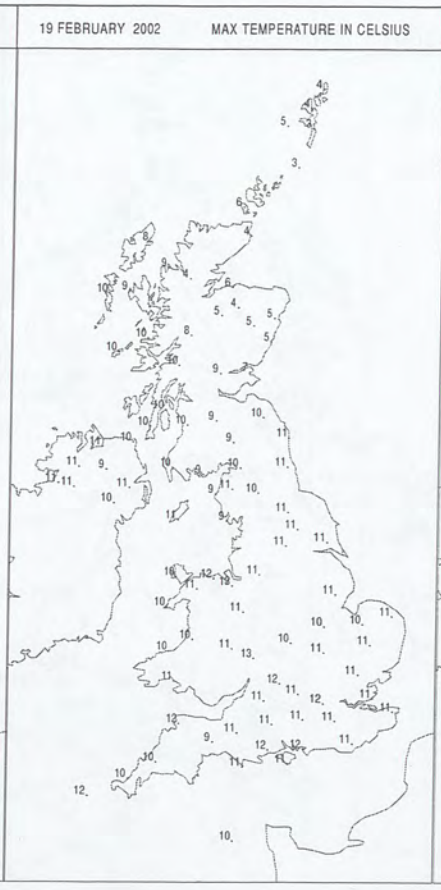

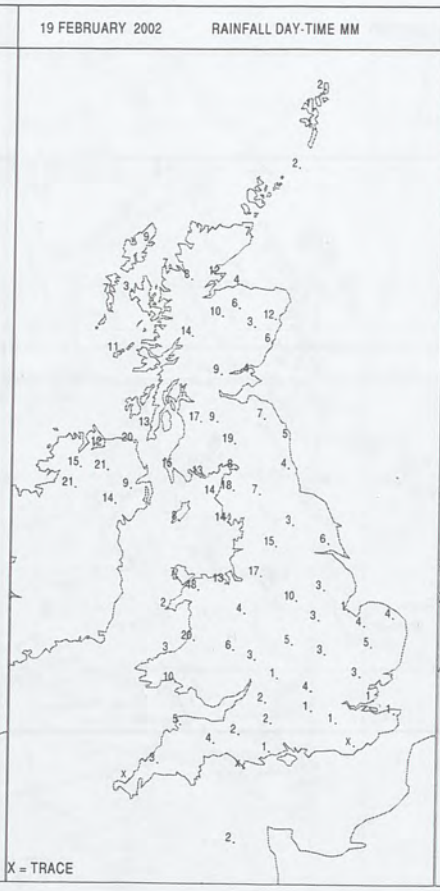

Crown Copyright 2002, All Rights Reserved

DAILY WEATHER SUMMARY

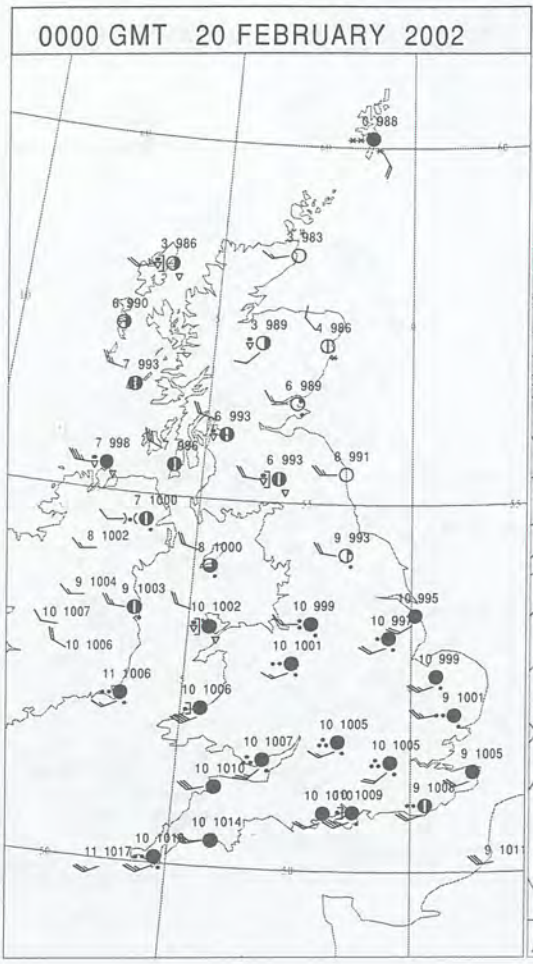

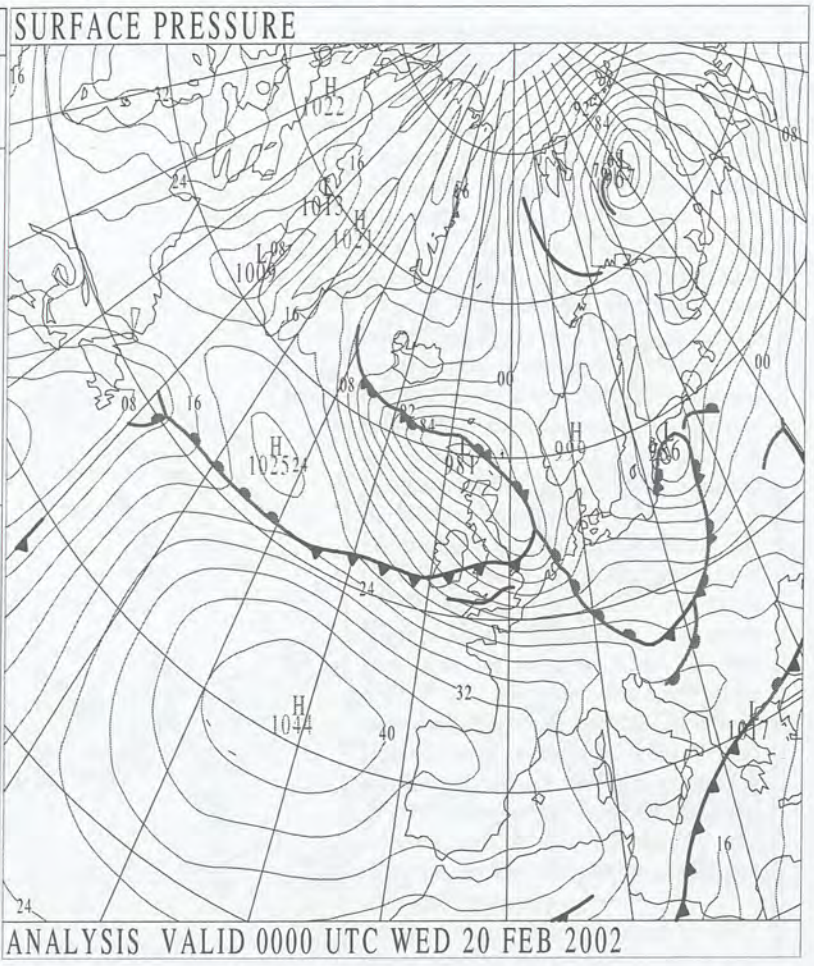

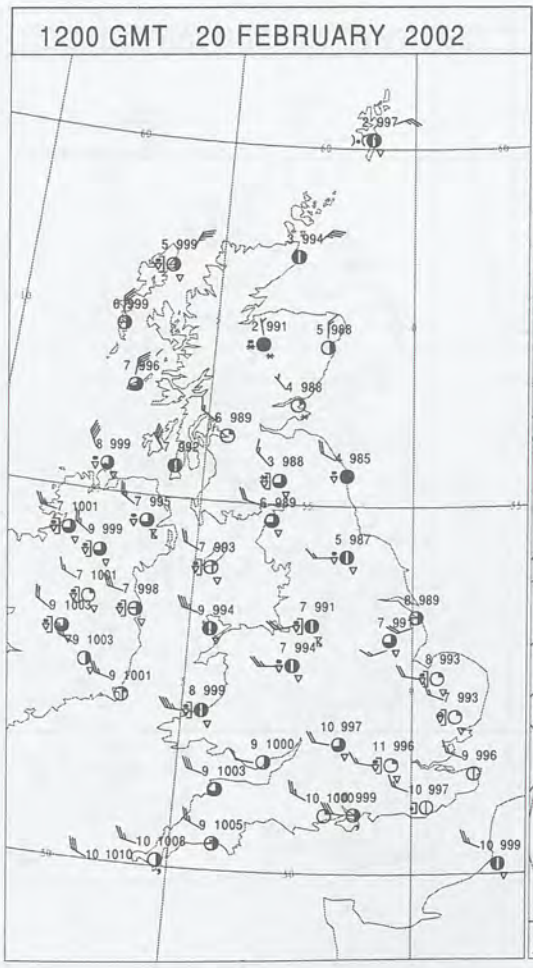

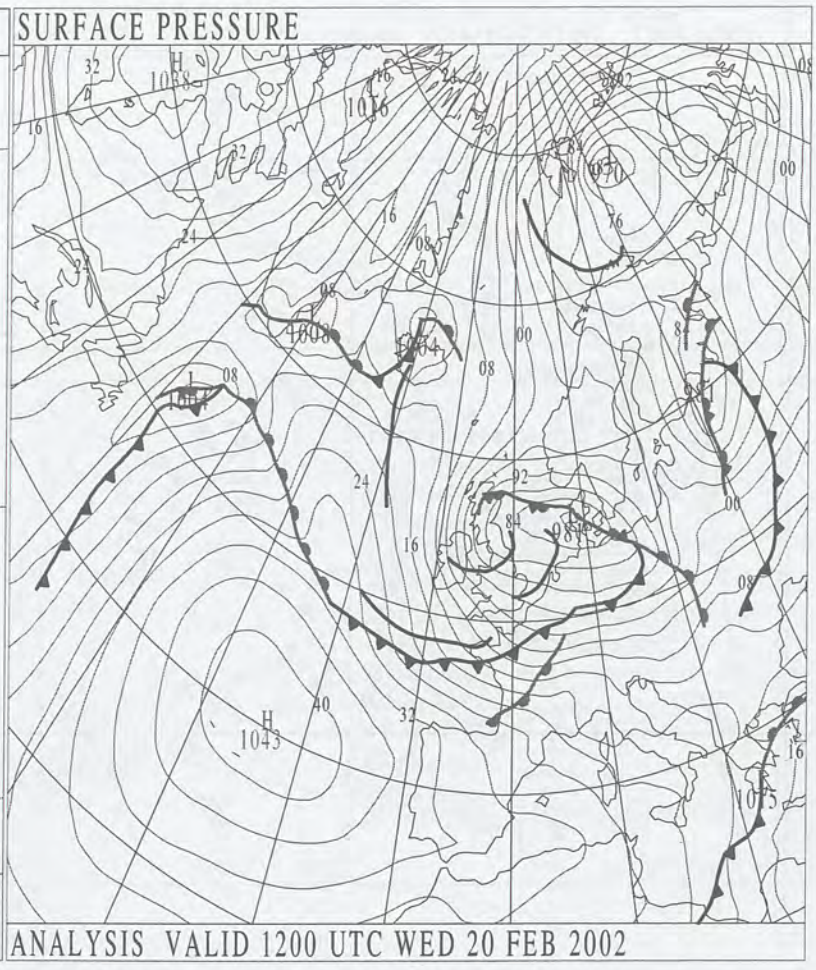

Crown Copyright 2002, All Rights Reserved

SURFACE REPORTS

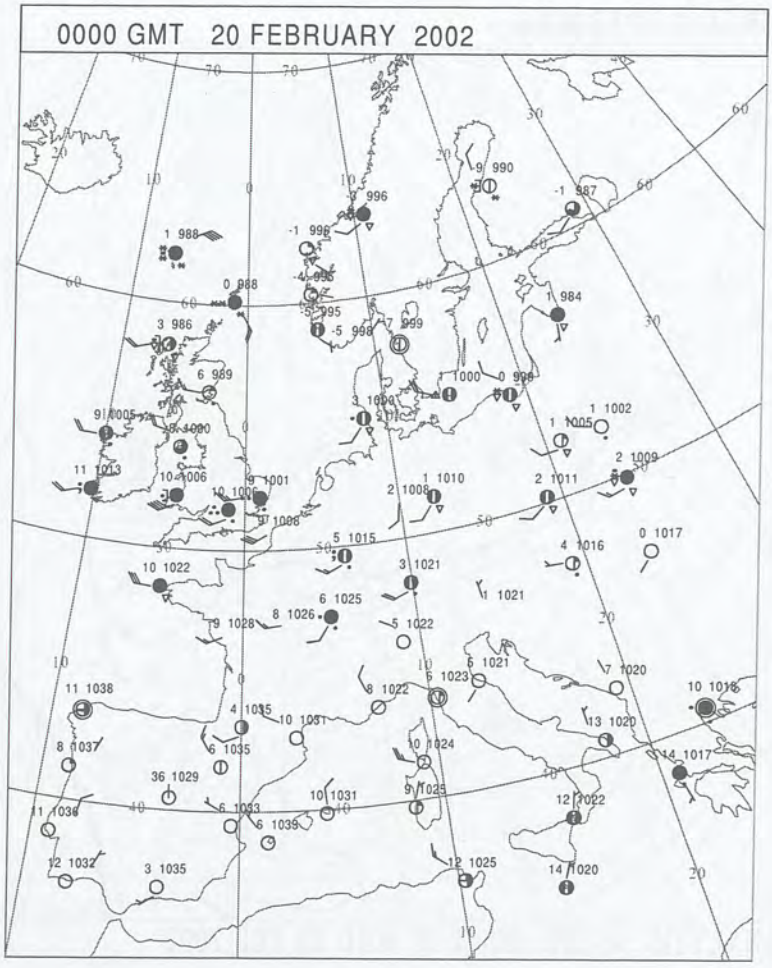

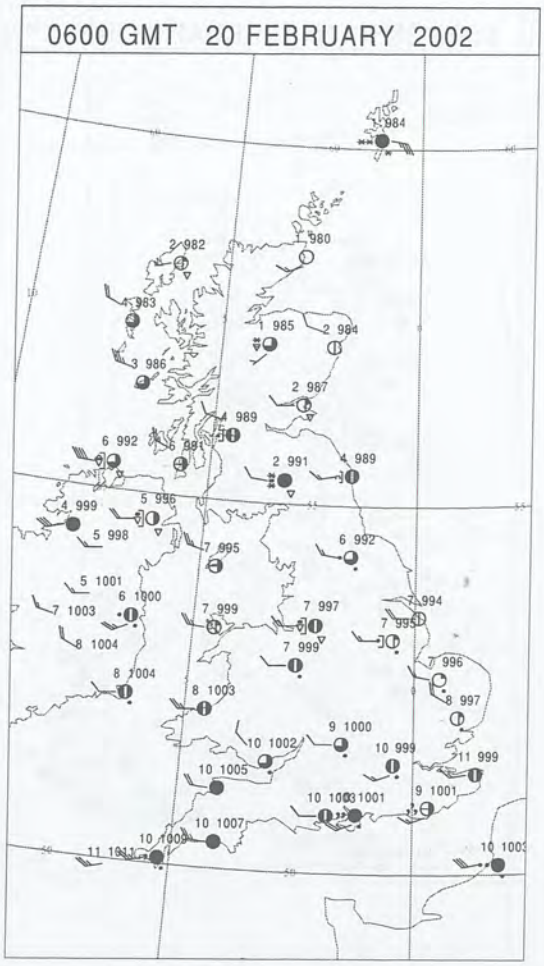

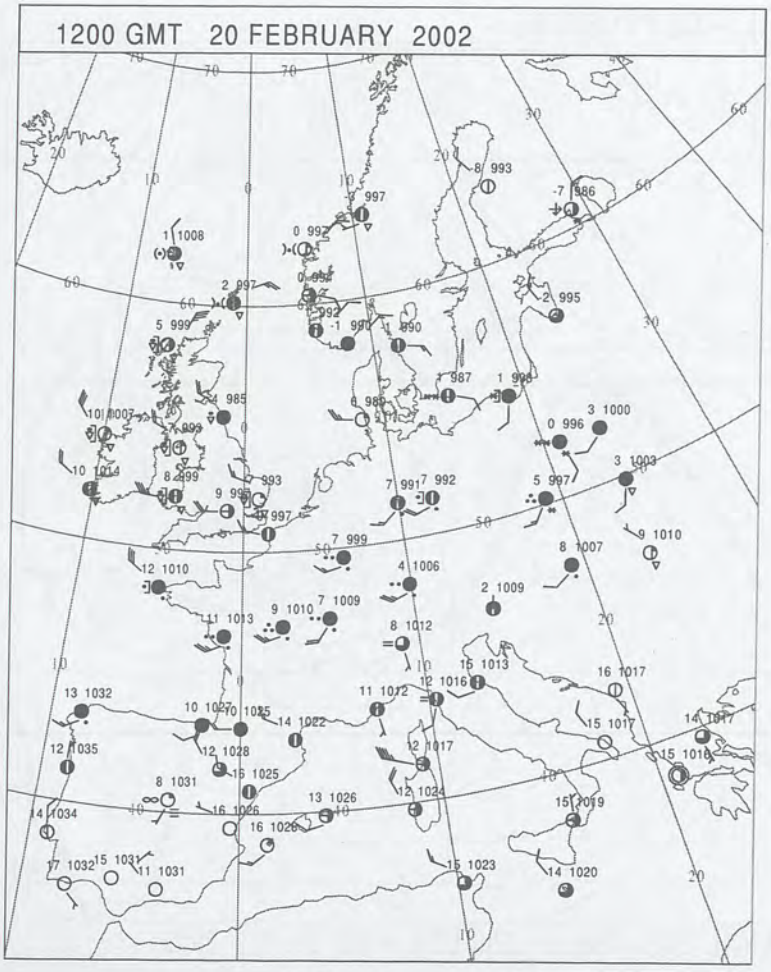

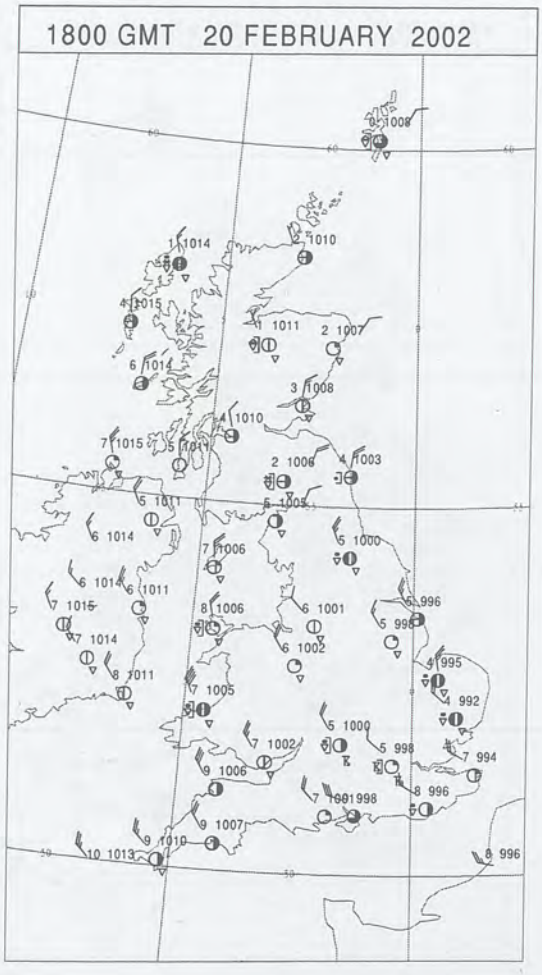

Crown Copyright 2002, All Rights Reserved

SIGNIFICANT WEATHER

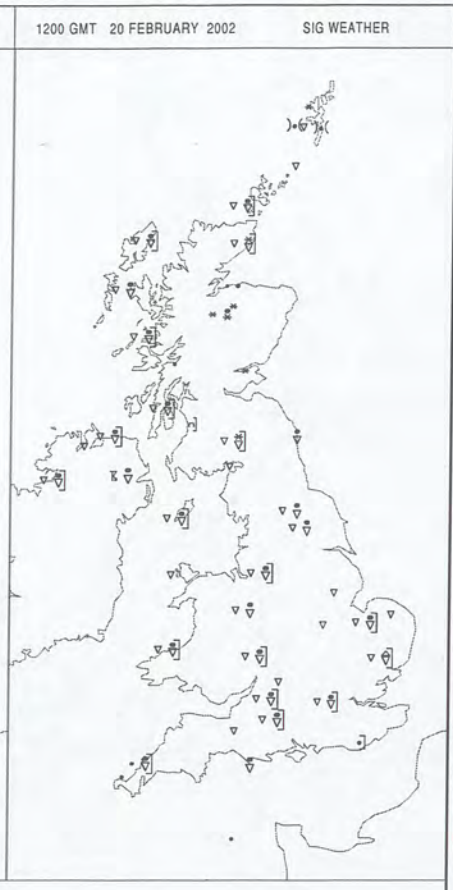

Summary of UK Weather for Wednesday 20 February 2002.

Overnight rain across Wales, central and southern England edged south, clearing the south coast around dawn. Showers affected Scotland and Northern Ireland (where they were heavy and wintry at times) and eventually parts of northern England.

During the morning the south had some sunshine, but showers across central and northern parts of the UK worked their way south. The showers were heavy in places with hail reported in Wales and over the southern Pennines, whilst thunder was reported in Belfast. Sleet and snow showers continued to affect Scotland. By midday a band of showers lay from North Wales to Yorkshire and these spread south during the afternoon. Hail was reported in Kent. To the north the showers became more scattered, especially across Northern Ireland and eventually central and southern Scotland. Showers continued to affect the east of the UK during the evening, but it was mainly dry and clear elsewhere. It was a windy day with strong gusts.

Temperatures were near or a little above average in the north but it was mild or very mild in the south.

EXTREMES

Highest Maximum:
11.3 Herstmonceux, East Sussex
Lowest Maximum:
2.9 Lerwick, Shetland
Lowest Minimum:
-2.1 Lybster, Caithness
Lowest Grass Minimum:
-3.4 Lossiemouth, Moray (In Grampian R
Most Rain:
6.0 Loch Glascarnoch, Ross & Cromarty
Most Sun:
6.1 Isle Of Portland, Dorset

Crown Copyright 2002, All Rights Reserved

Wednesday 20 February 2002

DAILY CLIMATE DATA

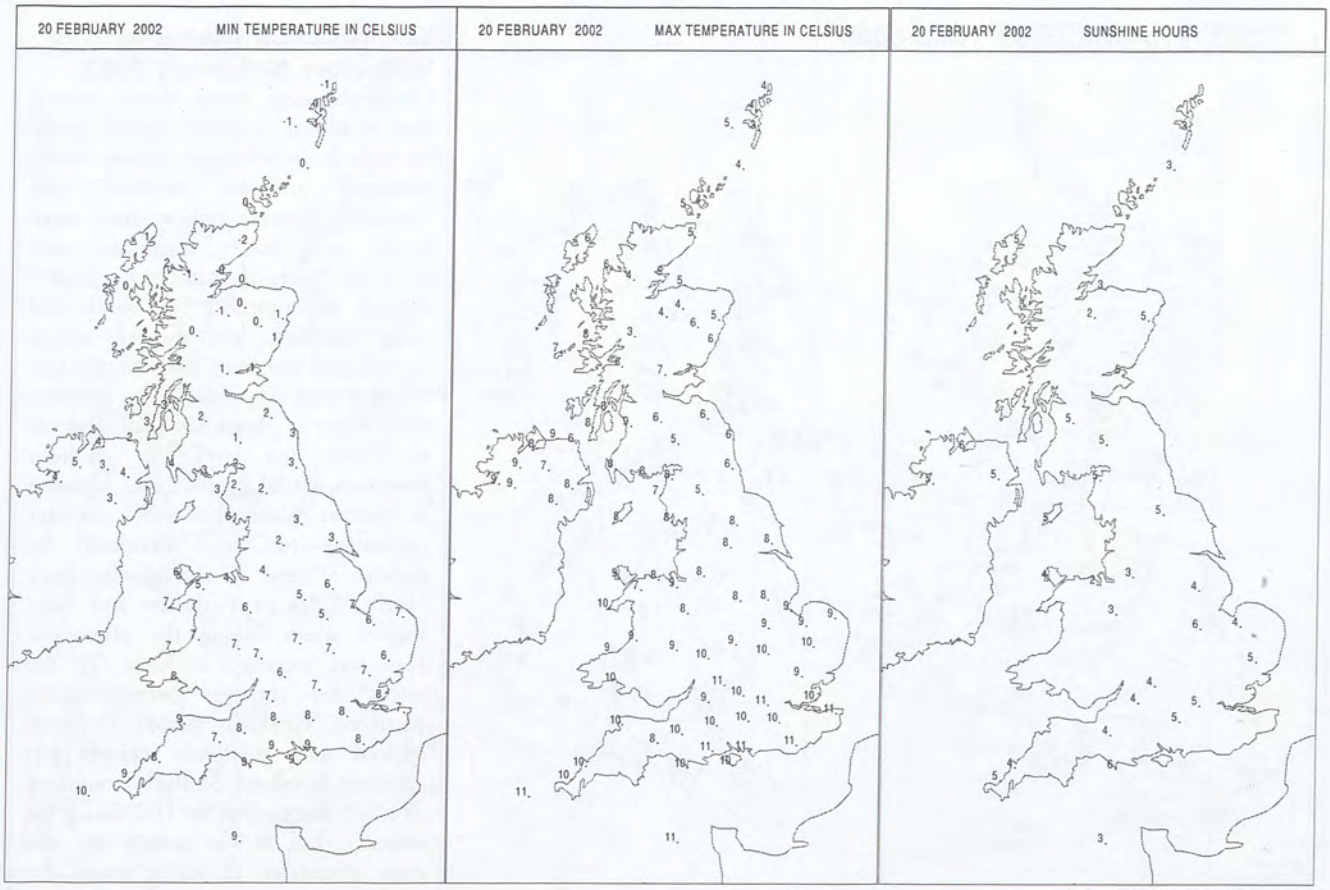

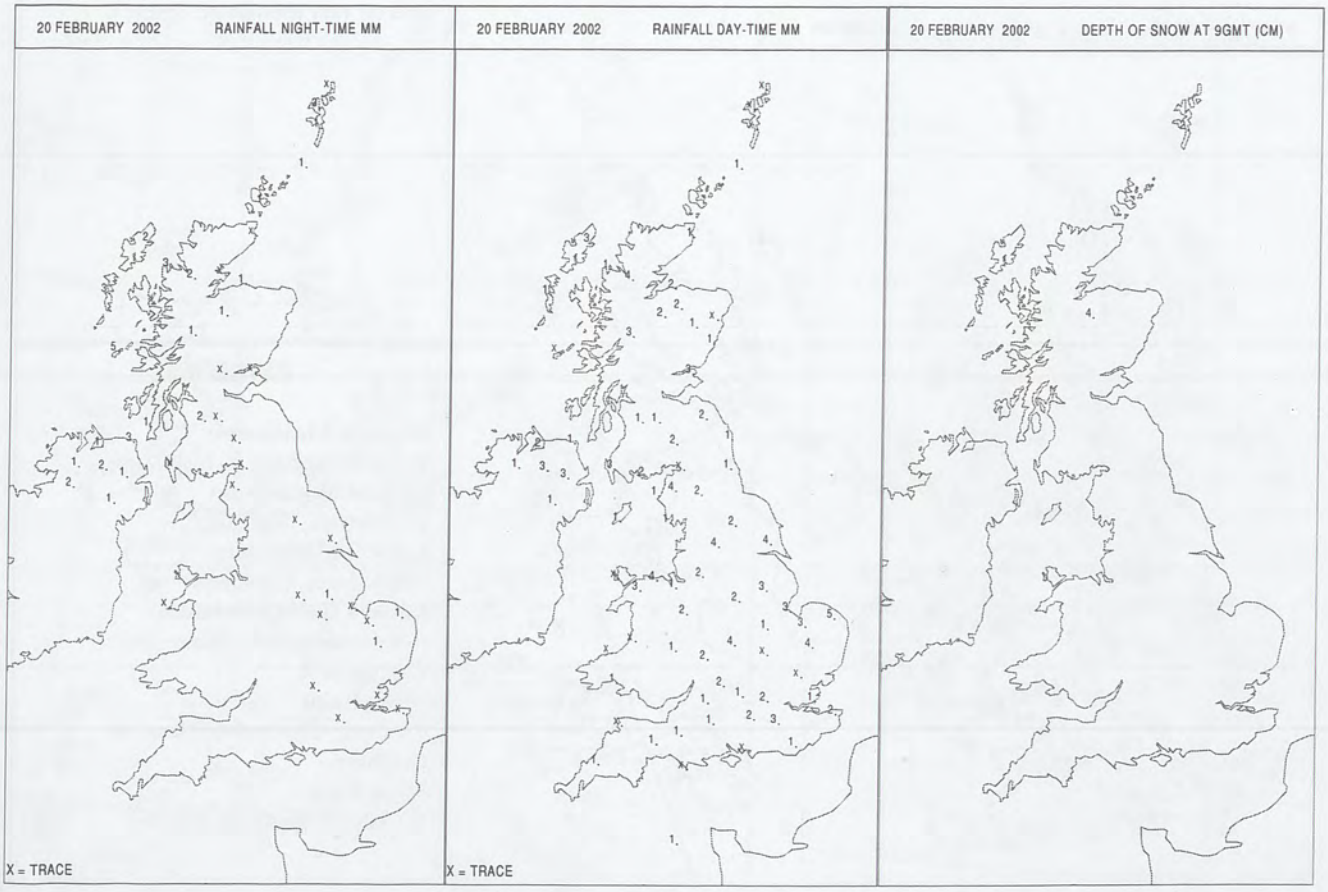

Crown Copyright 2002, All Rights Reserved

DAILY WEATHER SUMMARY

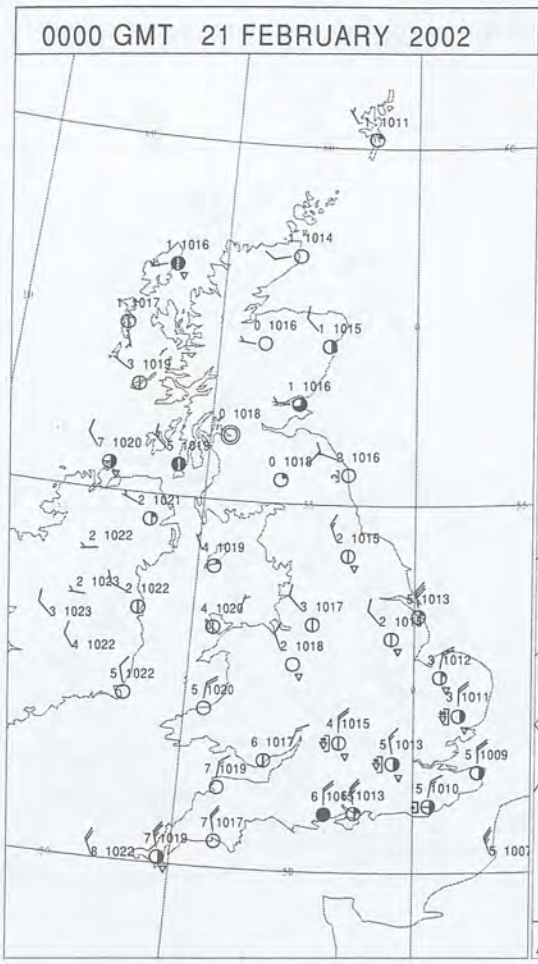

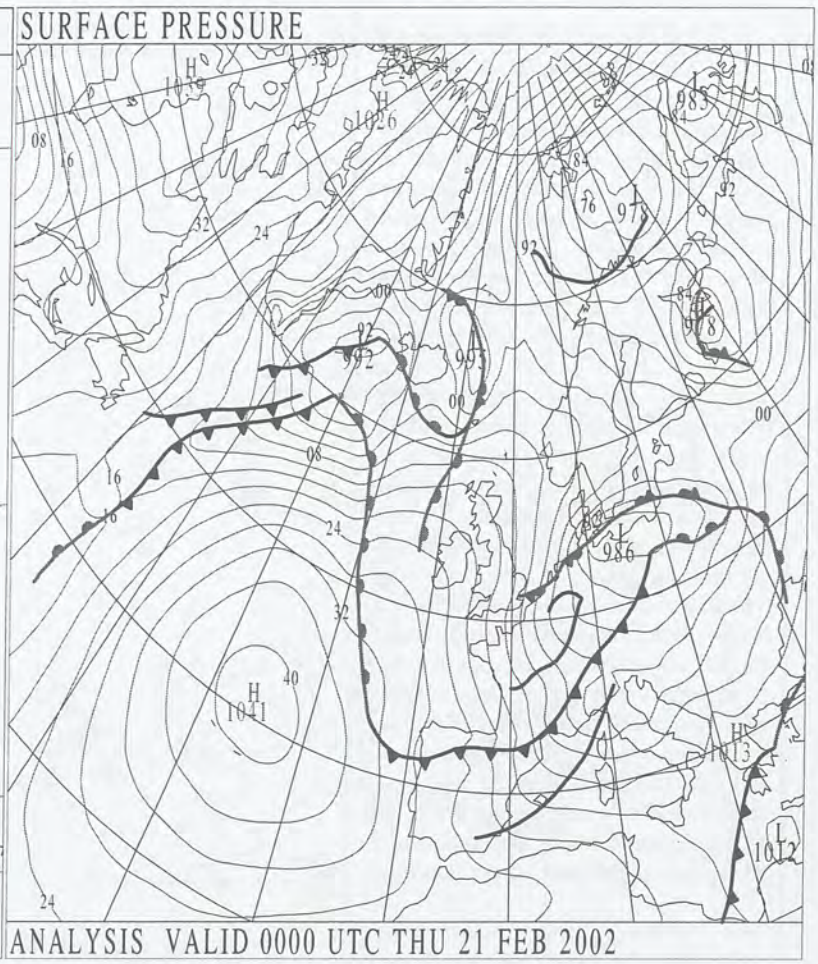

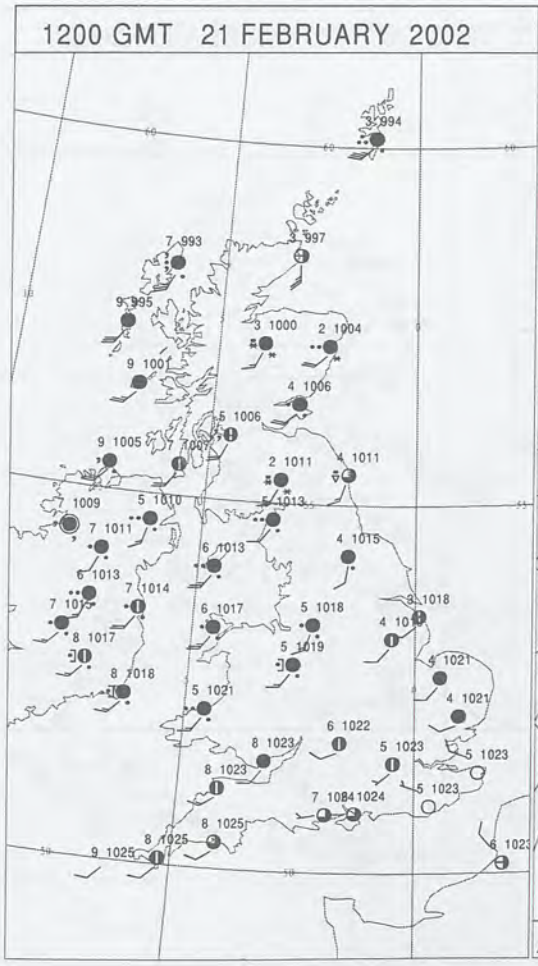

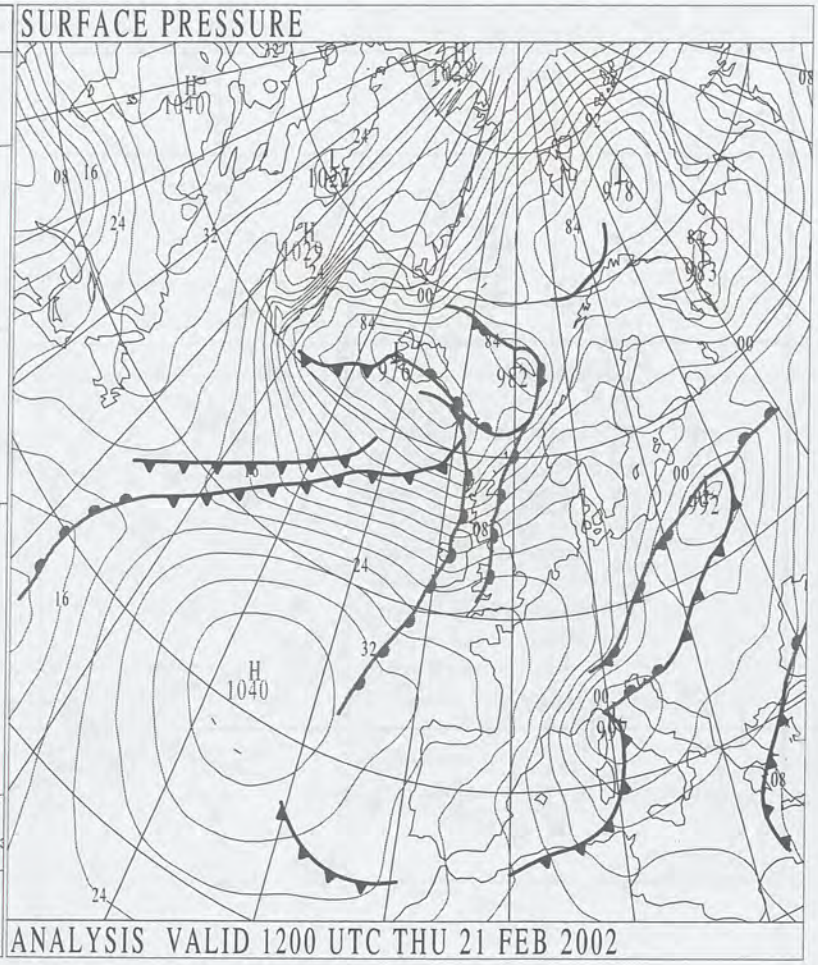

Crown Copyright 2002, All Rights Reserved

SURFACE REPORTS

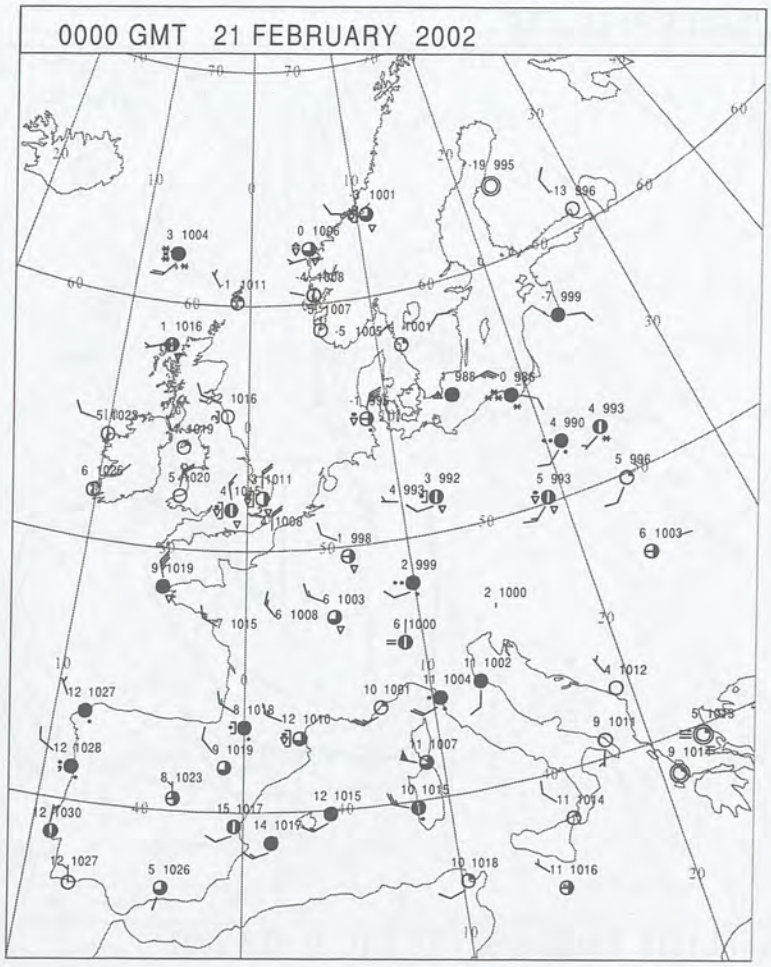

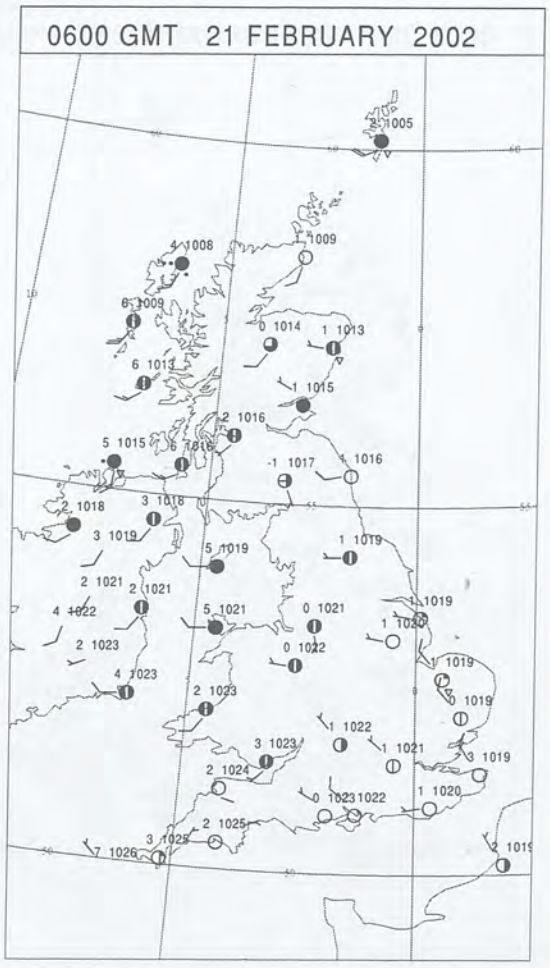

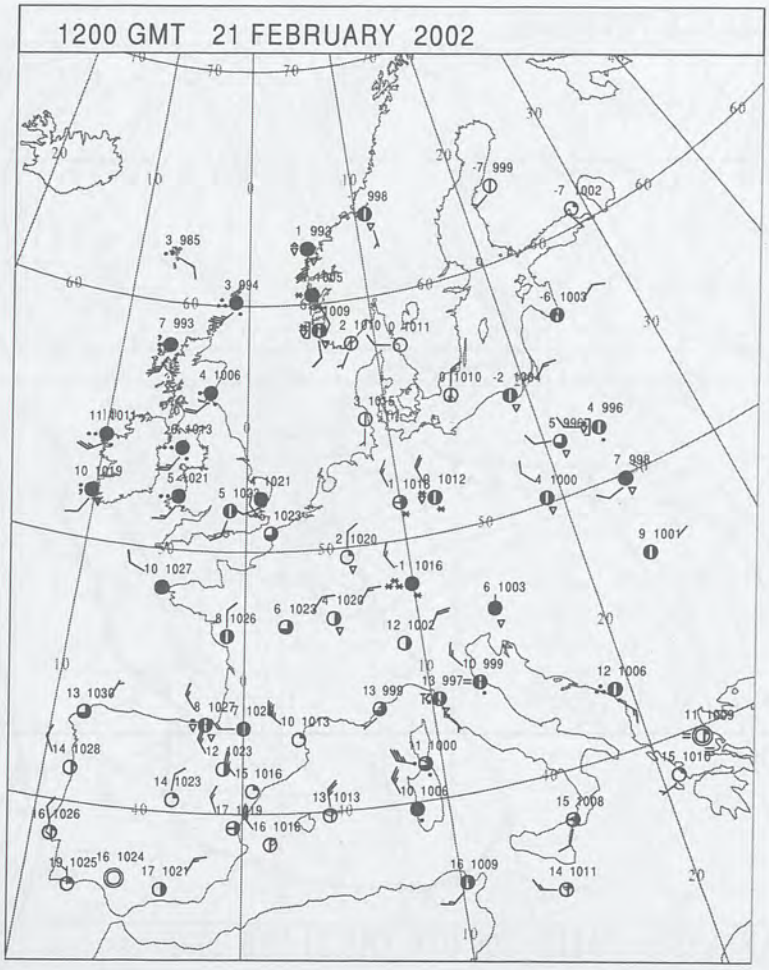

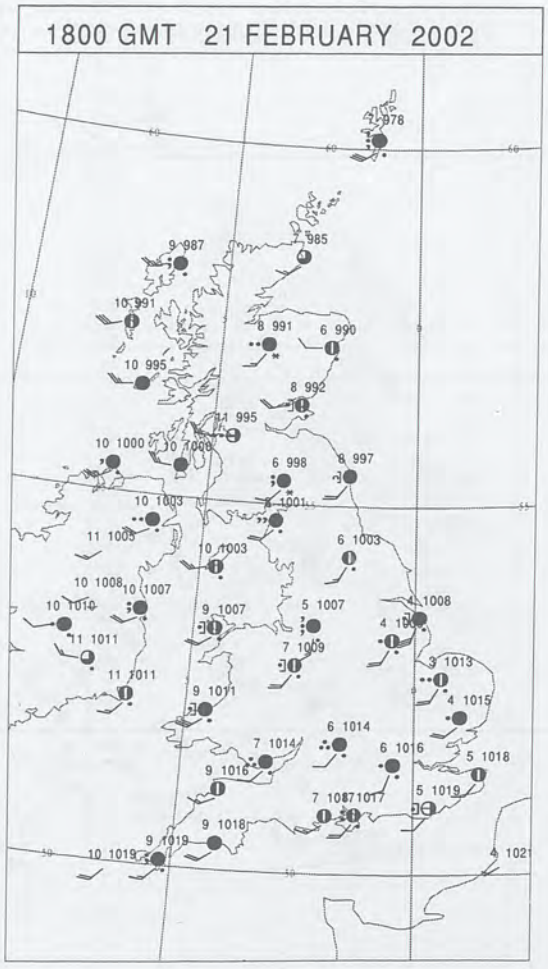

Crown Copyright 2002, All Rights Reserved

SIGNIFICANT WEATHER

Summary of UK Weather for Thursday 21 February 2002.

Showers of rain and snow across East Anglia and southeast England petered out during the night but showers continued to affect some north facing coasts elsewhere. Most places, however, were dry, clear and cold, but cloud spread quickly from the northwest bringing rain to northwest Scotland and Northern Ireland by dawn.

During the morning that rain continued moving southeast, preceded for a short time by sleet and snow, especially over the high ground of Scotland, northern England and later North Wales. Further south there was some short lived hazy sunshine but the morning was generally cloudy and dry. By midday the rain (and patchy sleet) had covered the northwestern half of the UK and during the afternoon it extended across most other parts. By the evening sleet was reported at low levels, for example in Norfolk. The rain was heaviest across western parts of Scotland and Wales. Strong west to southwest winds developed during the day.

Temperatures were mostly near normal across England, but they eventually crept into the mild category across much of Scotland, Northern Ireland and Wales.

EXTREMES

Highest Maximum:
12.8 Rhyl No.2, Clwyd
Lowest Maximum:
7.4 Wick Airport, Caithness
Lowest Minimum:
-2.7 Saughall, Ayrshire
Lowest Grass Minimum:
-7.5 Prestwick, Ayrshire
Most Rain:
41.0 Loch Glascarnoch, Ross & Cromarty
Most Sun:
3.0 Kinloss, Moray (In Grampian R

Crown Copyright 2002, All Rights Reserved

SURFACE REPORTS

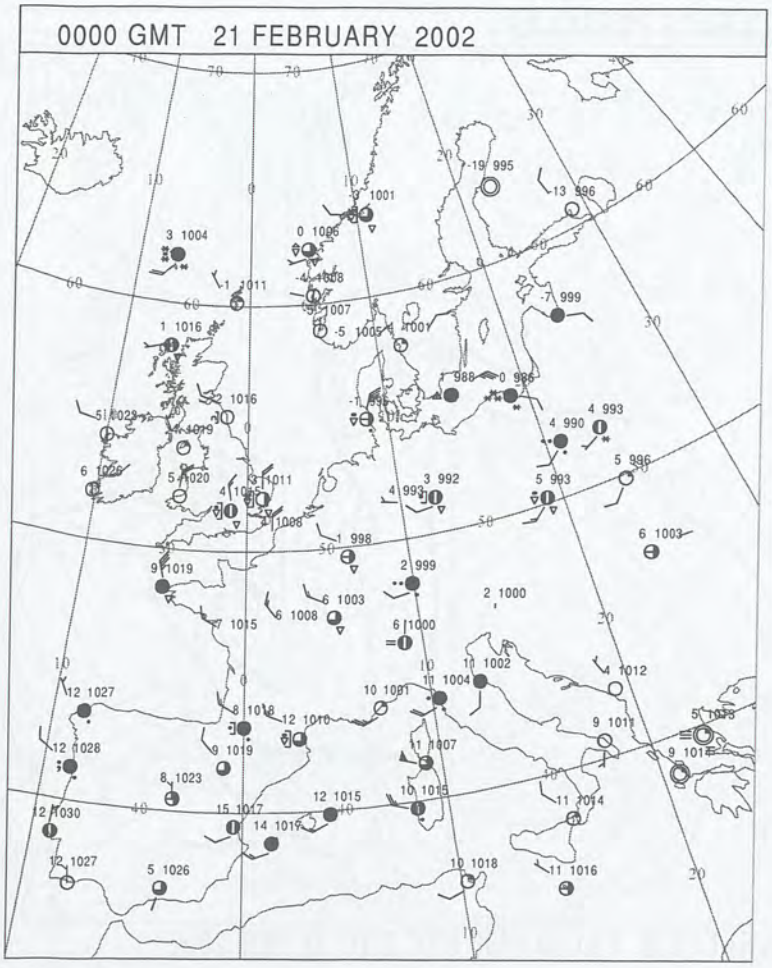

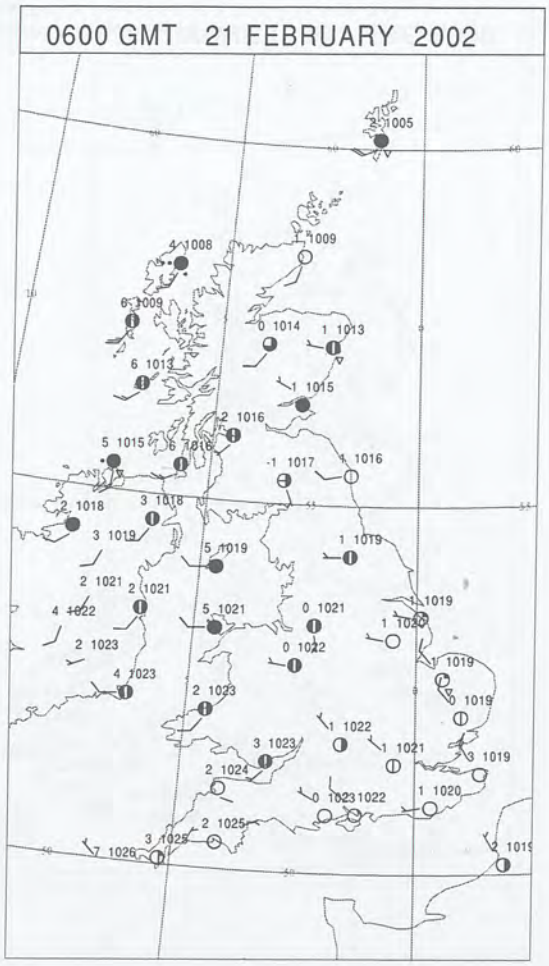

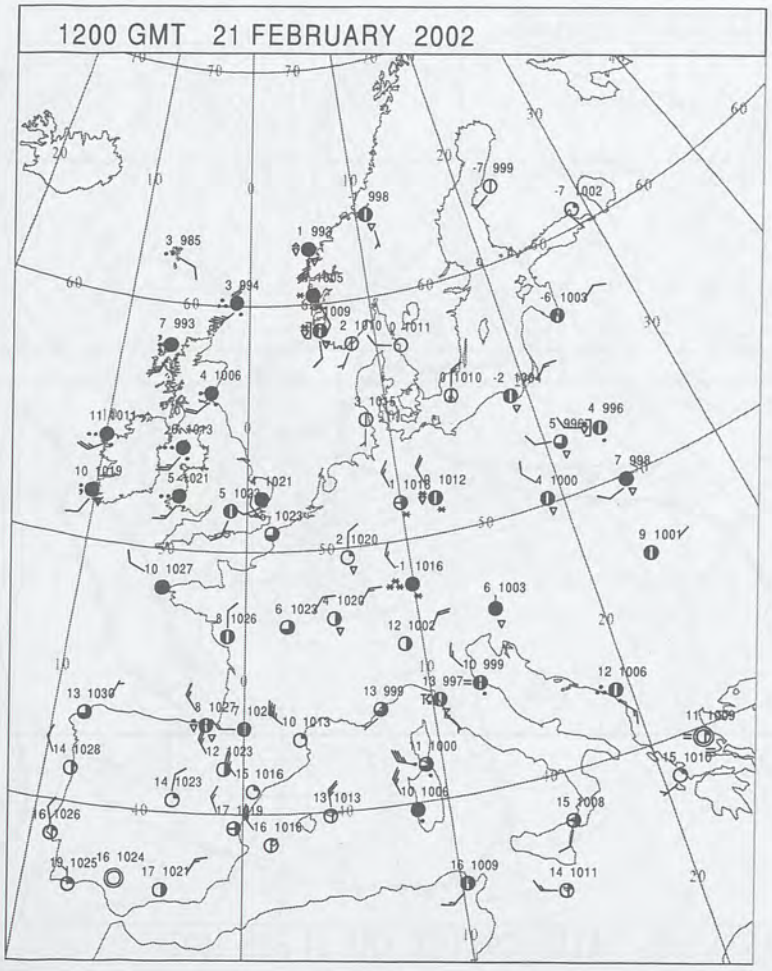

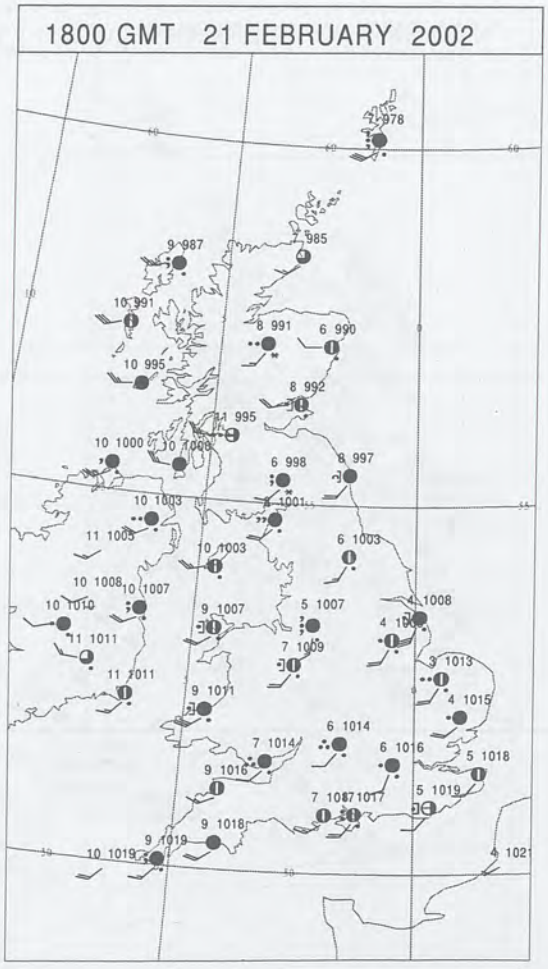

Crown Copyright 2002, All Rights Reserved

SIGNIFICANT WEATHER

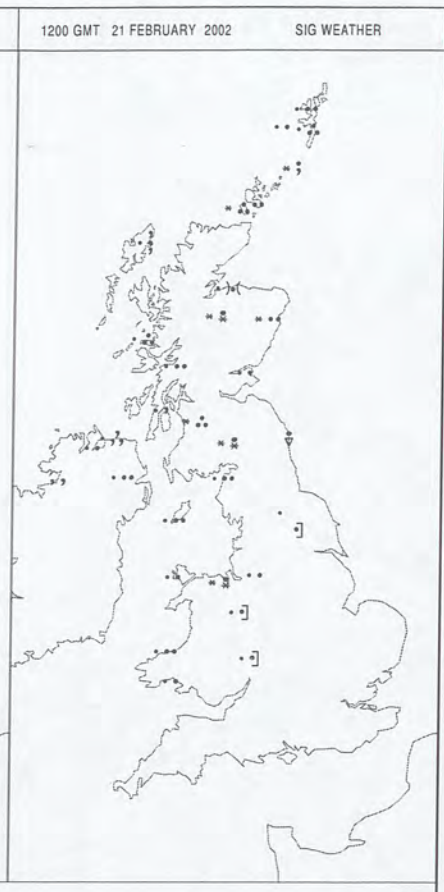

Summary of UK Weather for Thursday 21 February 2002.

Showers of rain and snow across East Anglia and southeast England petered out during the night but showers continued to affect some north facing coasts elsewhere. Most places, however, were dry, clear and cold, but cloud spread quickly from the northwest bringing rain to northwest Scotland and Northern Ireland by dawn.

During the morning that rain continued moving southeast, preceded for a short time by sleet and snow, especially over the high ground of Scotland, northern England and later North Wales. Further south there was some short lived hazy sunshine but the morning was generally cloudy and dry. By midday the rain (and patchy sleet) had covered the northwestern half of the UK and during the afternoon it extended across most other parts. By the evening sleet was reported at low levels, for example in Norfolk. The rain was heaviest across western parts of Scotland and Wales. Strong west to southwest winds developed during the day.

Temperatures were mostly near normal across England, but they eventually crept into the mild category across much of Scotland, Northern Ireland and Wales.

EXTREMES

Highest Maximum:
12.8 Rhyl No.2, Clwyd
Lowest Maximum:
7.4 Wick Airport, Caithness
Lowest Minimum:
-2.7 Saughall, Ayrshire
Lowest Grass Minimum:
-7.5 Prestwick, Ayrshire
Most Rain:
41.0 Loch Glascarnoch, Ross & Cromarty
Most Sun:
3.0 Kinloss, Moray (In Grampian R

Crown Copyright 2002, All Rights Reserved

Thursday 21 February 2002

DAILY CLIMATE DATA

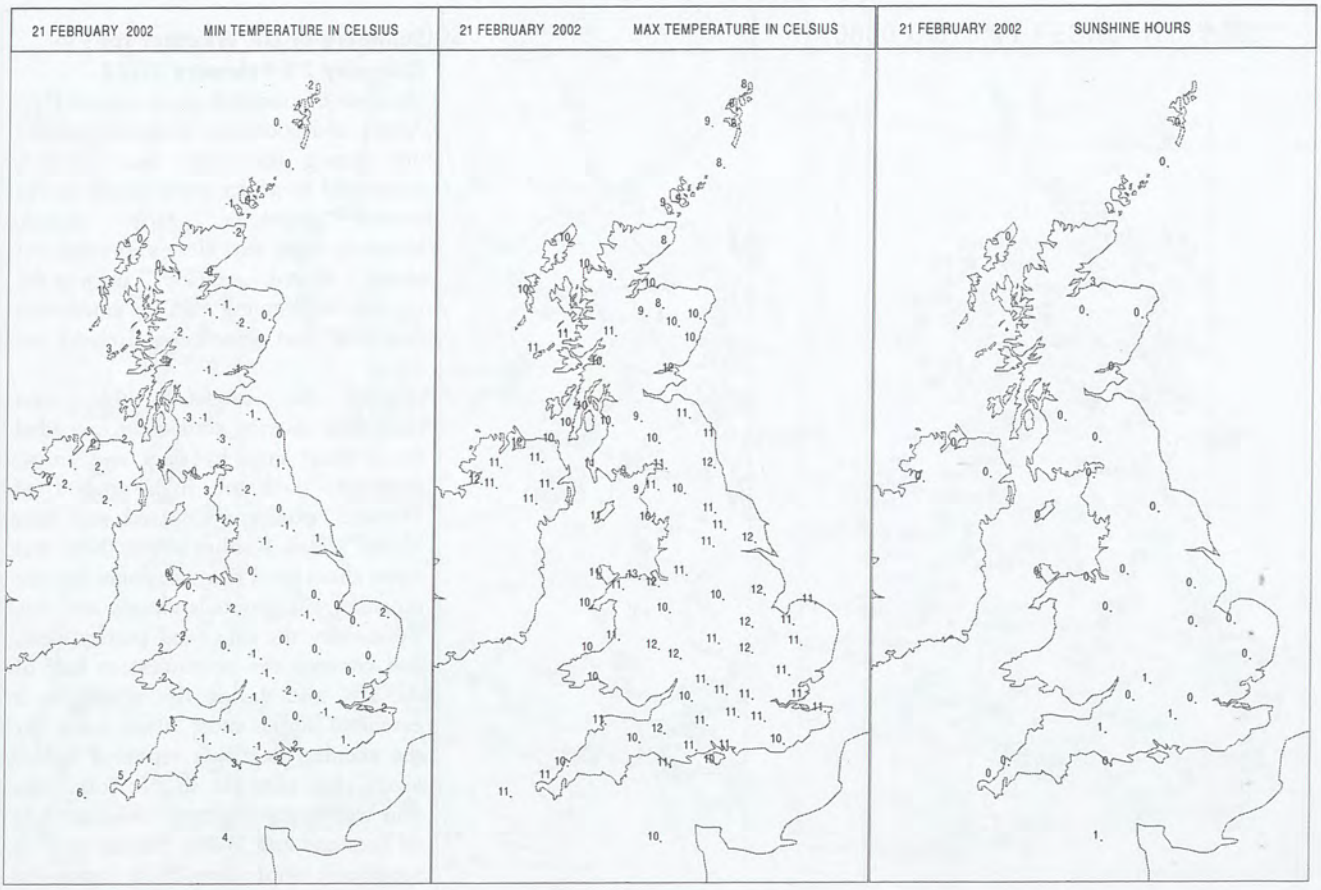

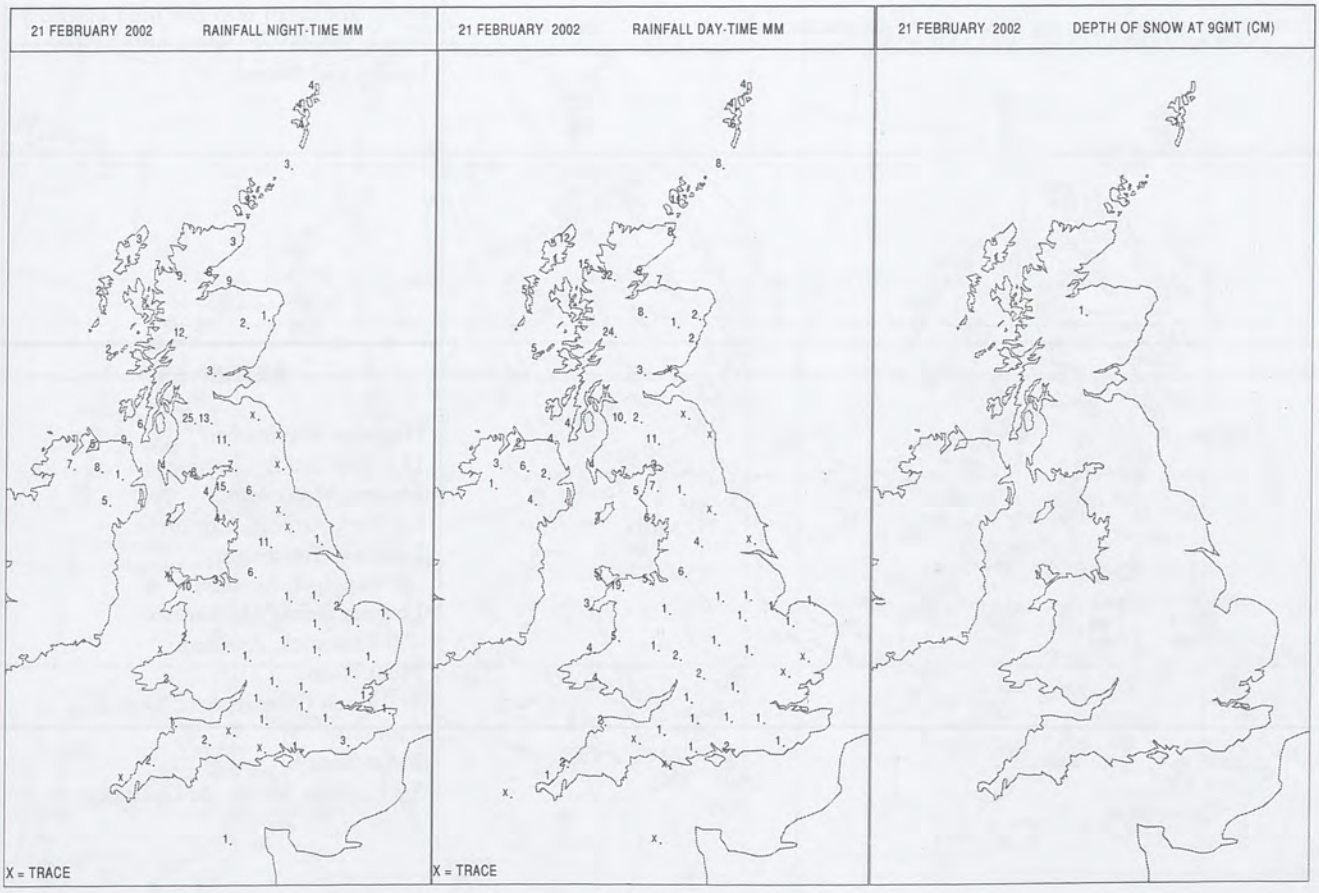

Crown Copyright 2002, All Rights Reserved

DAILY WEATHER SUMMARY

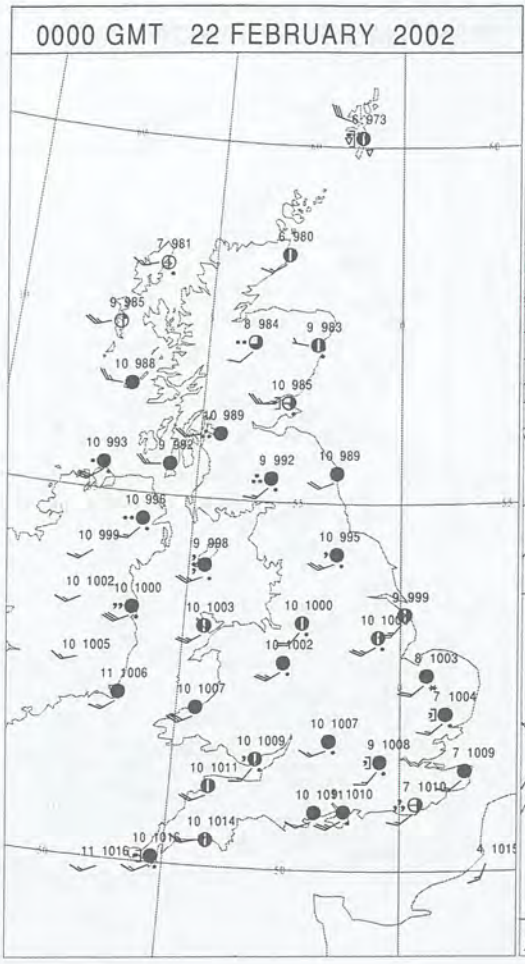

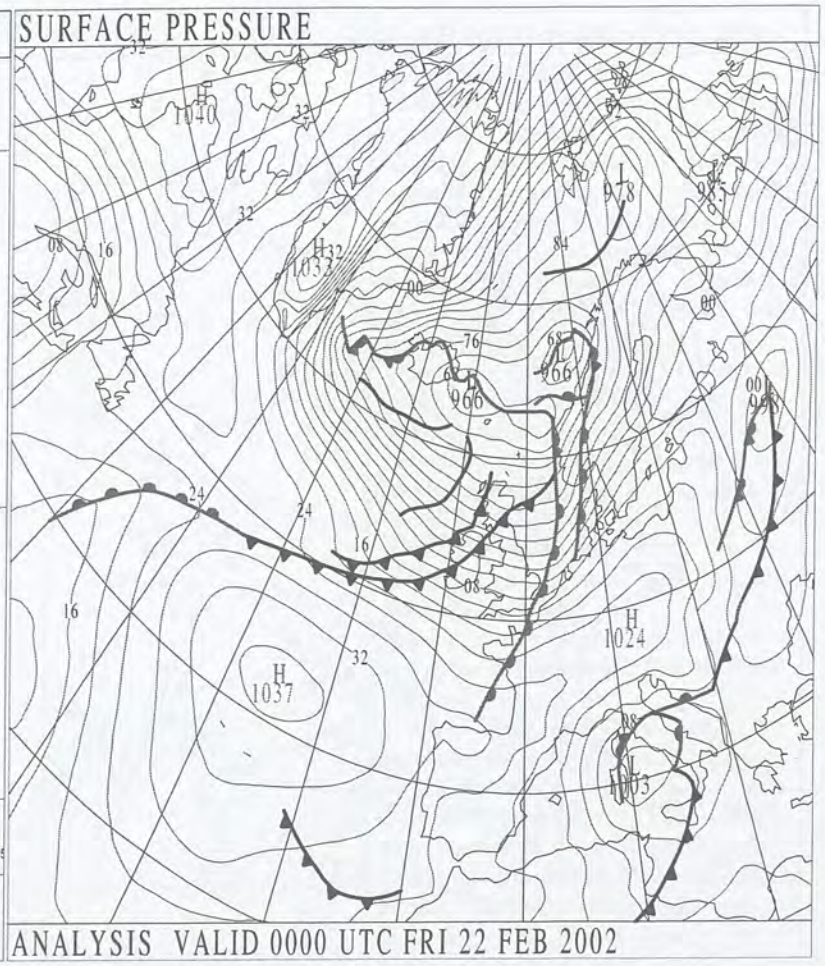

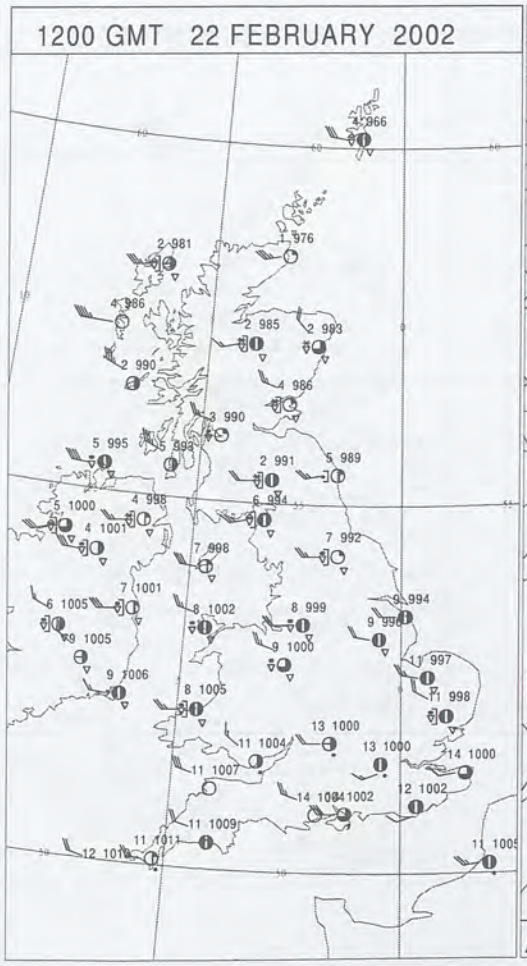

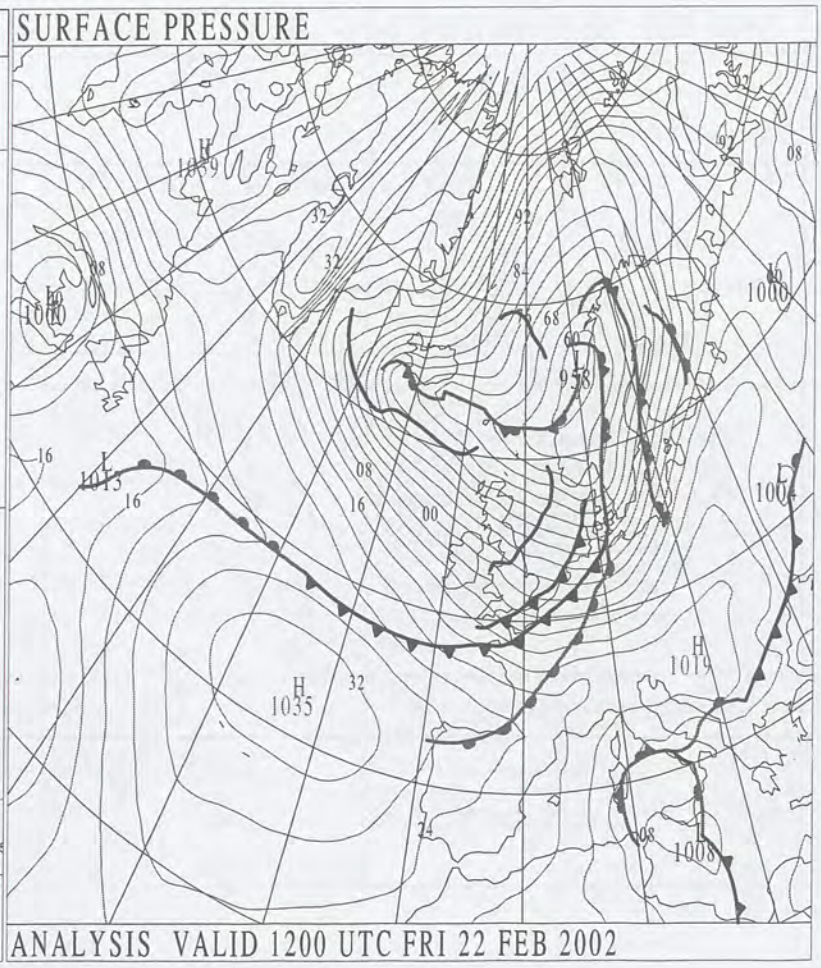

Crown Copyright 2002, All Rights Reserved

SURFACE REPORTS

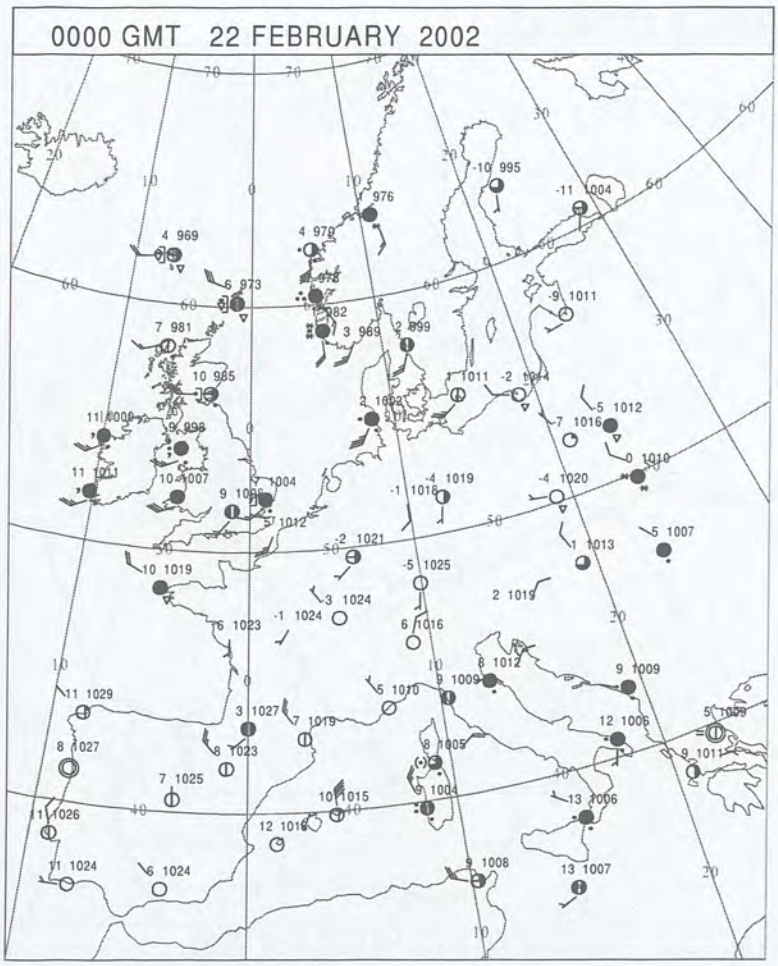

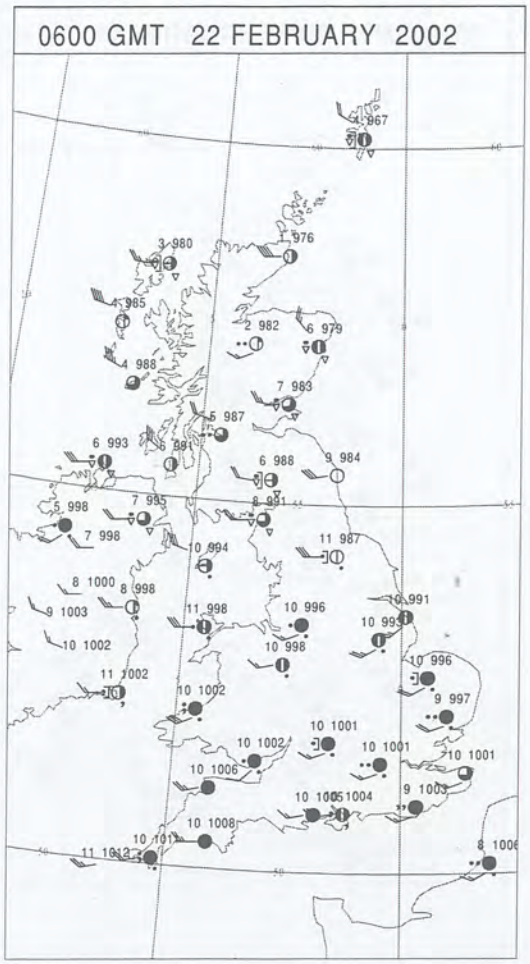

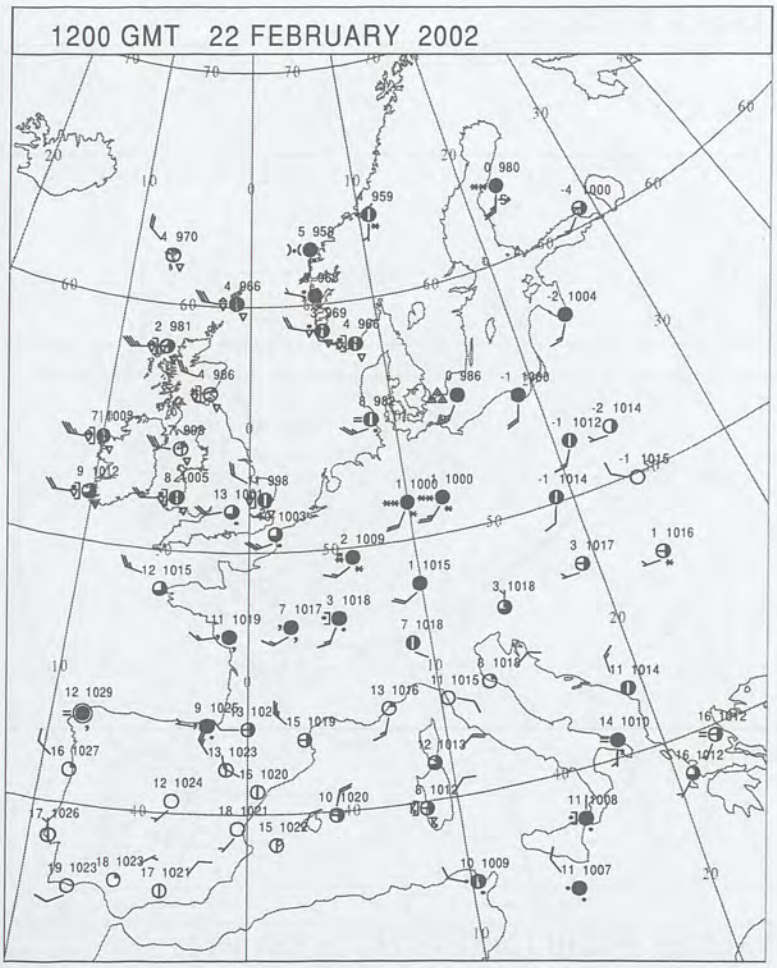

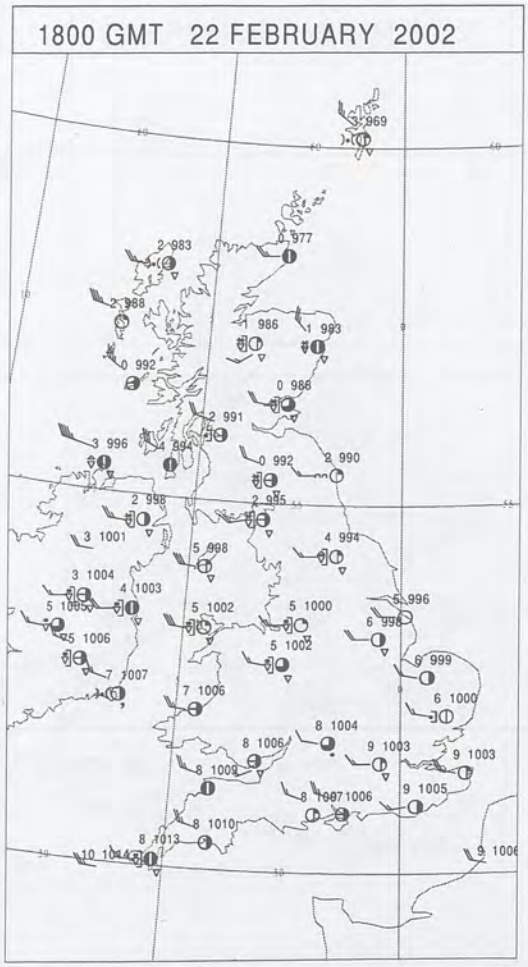

Crown Copyright 2002, All Rights Reserved

SIGNIFICANT WEATHER

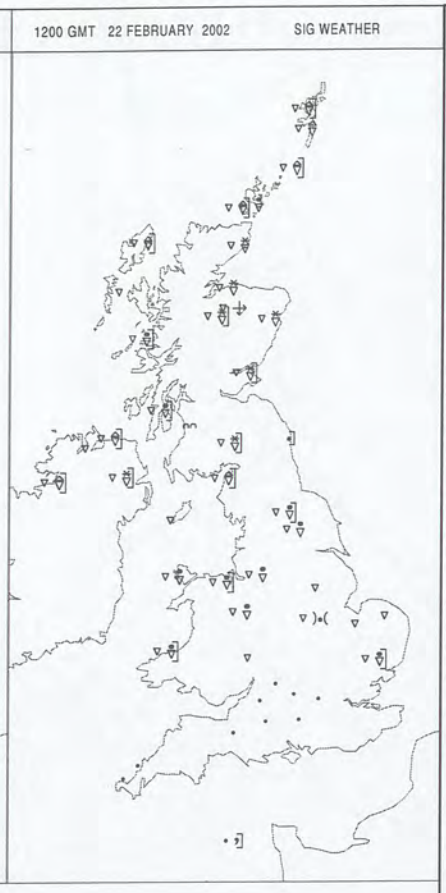

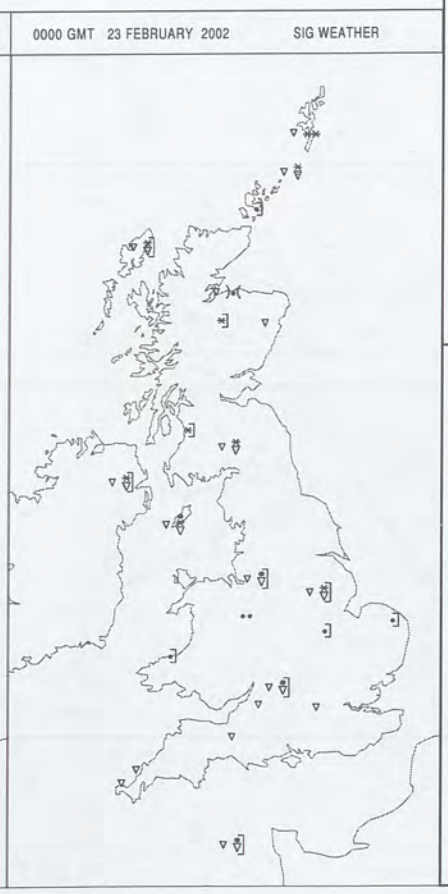

Summary of UK Weather for Friday 22 February 2002.

The night saw some heavy rain across southern Scotland and Northern England move steadily south and weakening, clearing the south coast soon after dawn. To the north of this band there were frequent showers across all of Scotland, Northern Ireland and northwest England with snow over high ground.

During the day there was a mixture of sunny periods and blustery showers in all areas. Again the showers were most frequent and heavy across the northern and west parts of the UK whilst parts of the south and east remained largely dry. Many of the showers became wintry with hail and thunder in places and during the evening some more persistent sleet and snow affected north and northeast Scotland.

A very windy day in all areas but especially so in Northern Britain with some damaging gusts and some disruption to transport. The westerly wind reached 67 Kt. in Leeds at 0900.

It was exceptionally mild in the south at first but temperatures fell through the day and across many parts temperatures were near normal, but northern Scotland was rather cold or cold.

EXTREMES

Highest Maximum:
14.4 Manston, Kent
Lowest Maximum:
1.3 Loch Glascarnoch, Ross & Cromarty
Lowest Minimum:
-0.5 Loch Glascarnoch, Ross & Cromarty
Lowest Grass Minimum:
-1.2 Aviemore, Inverness-Shire
Most Rain:
18.9 Aspatria, Cumbria
Most Sun:
8.0 Dyce, Aberdeenshire

Crown Copyright 2002, All Rights Reserved

Friday 22 February 2002

DAILY CLIMATE DATA

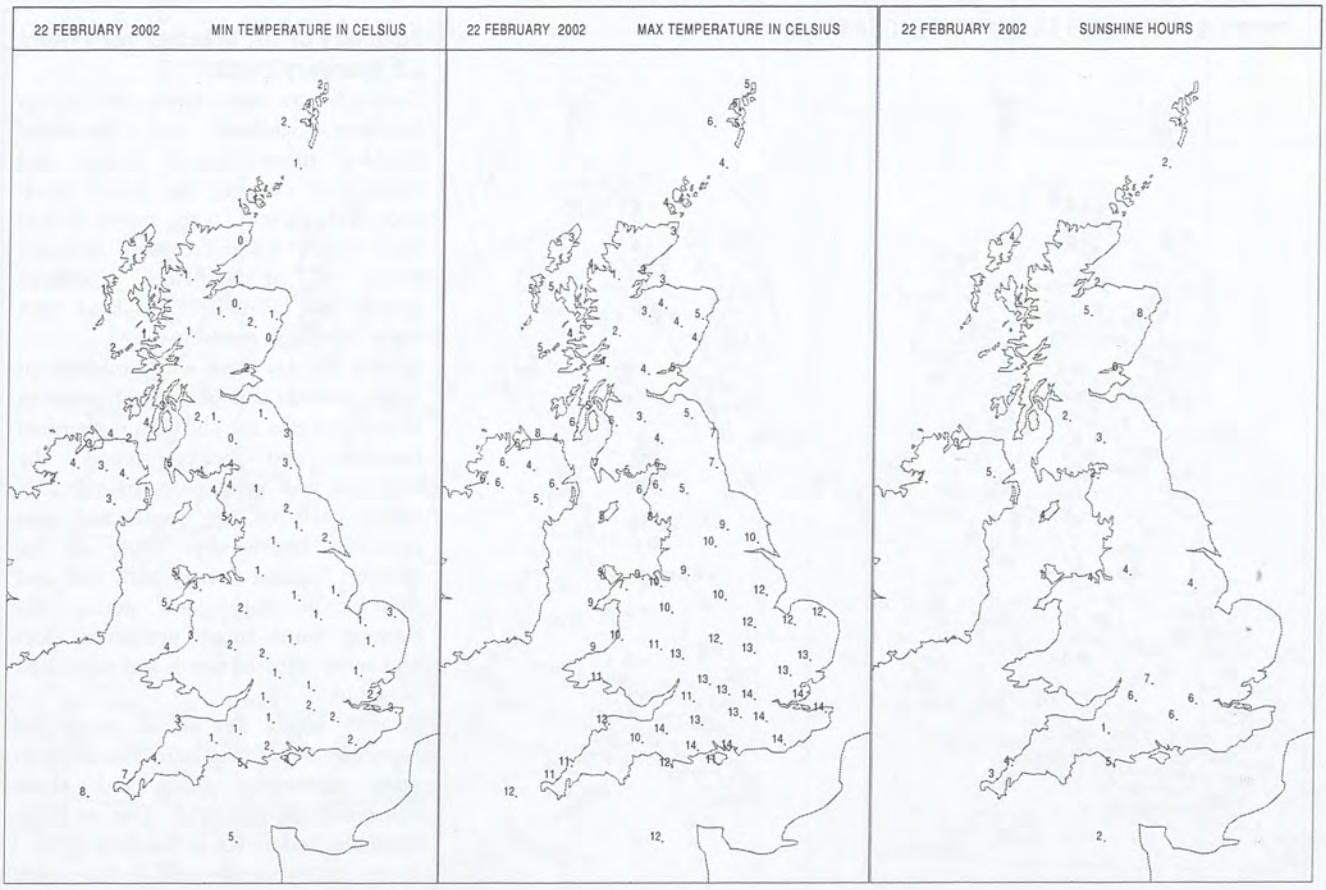

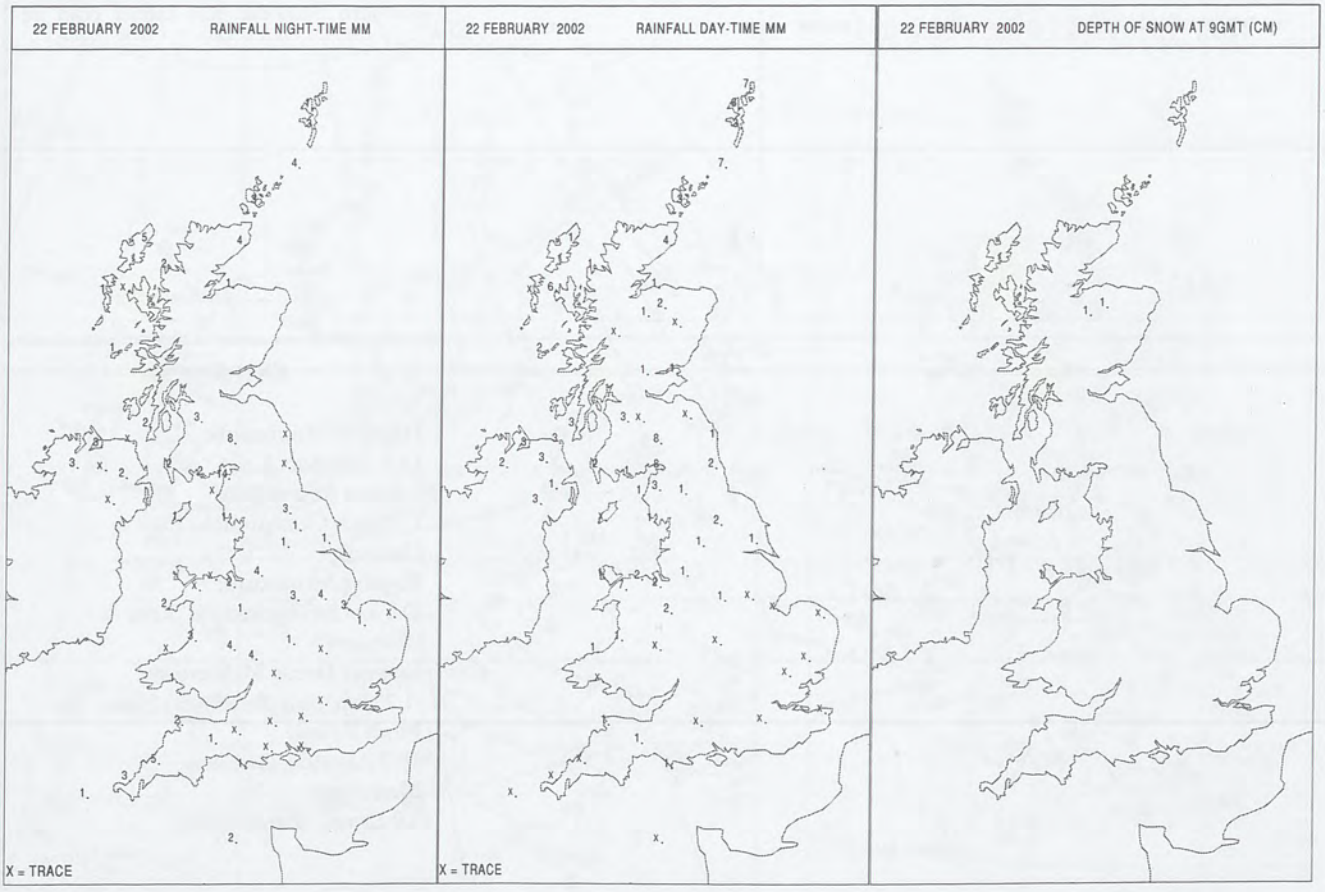

Crown Copyright 2002, All Rights Reserved

DAILY WEATHER SUMMARY

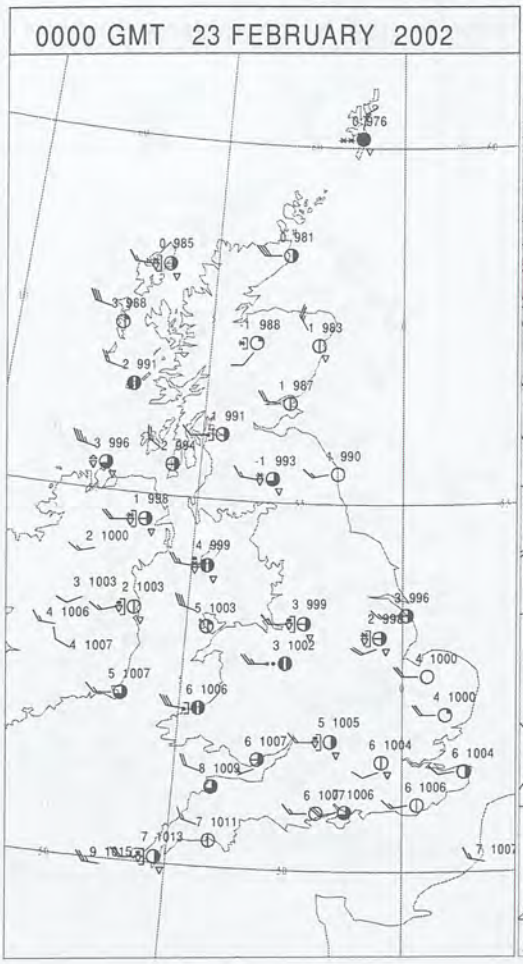

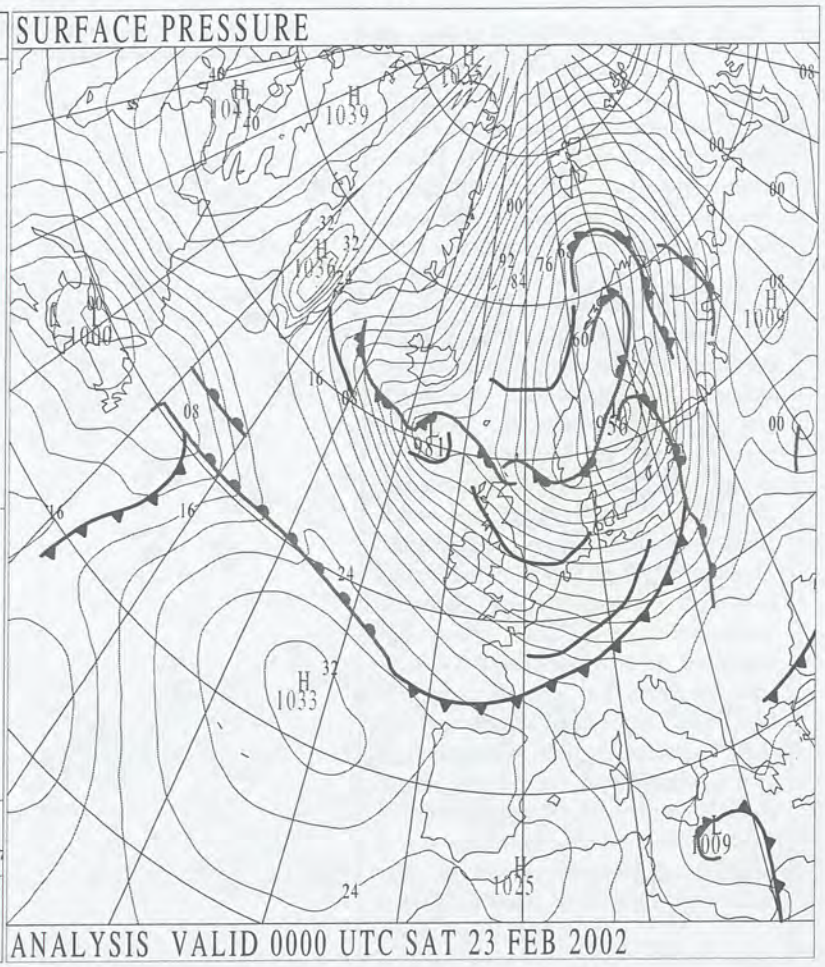

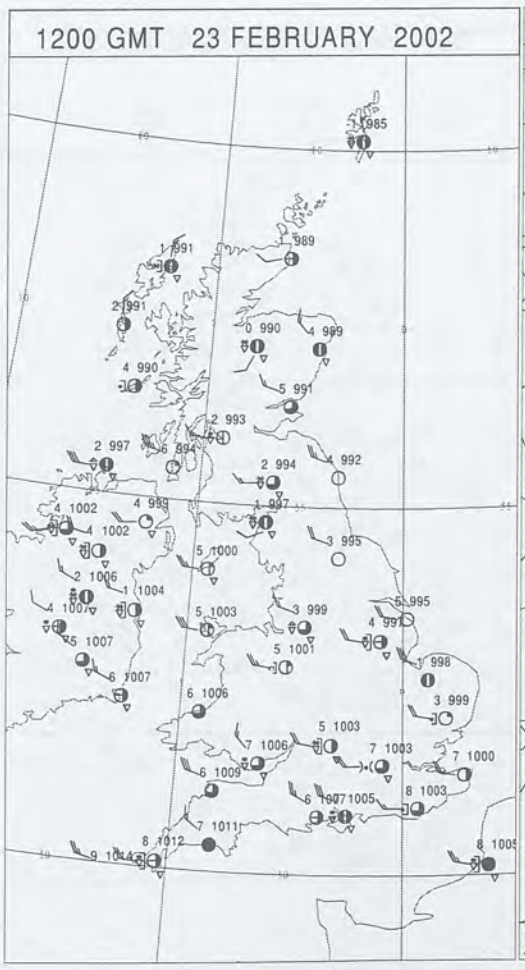



Crown Copyright 2002, All Rights Reserved

SURFACE REPORTS

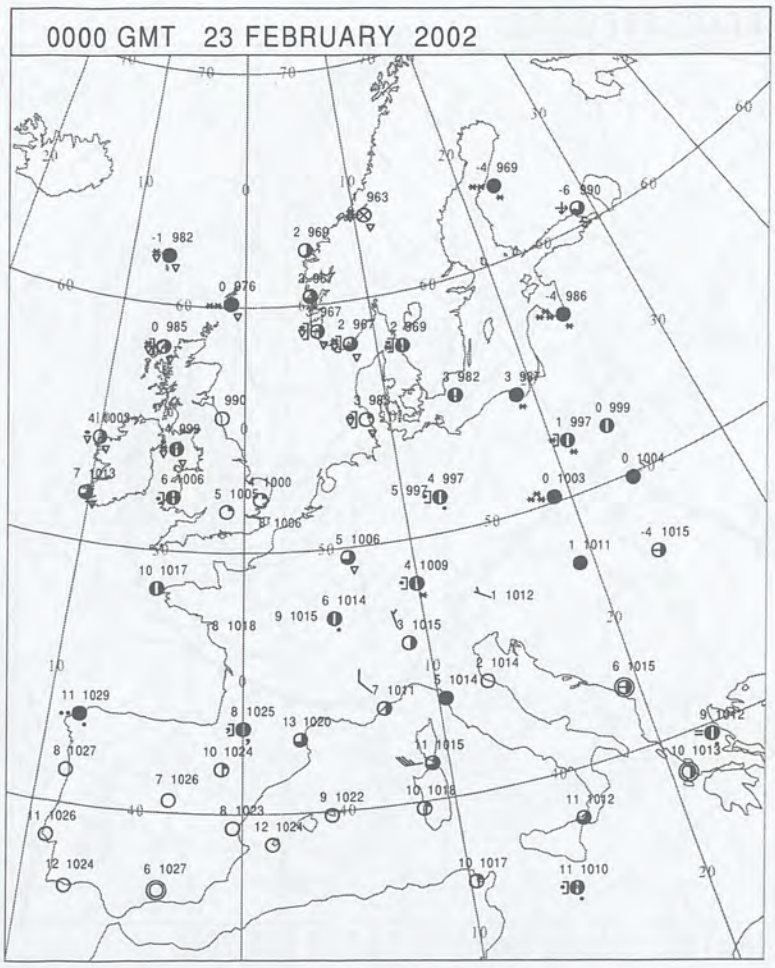

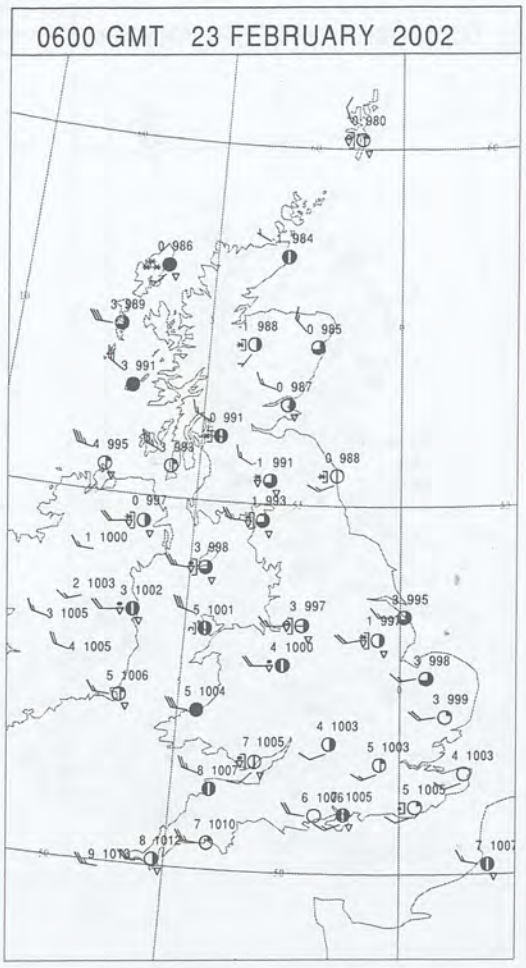

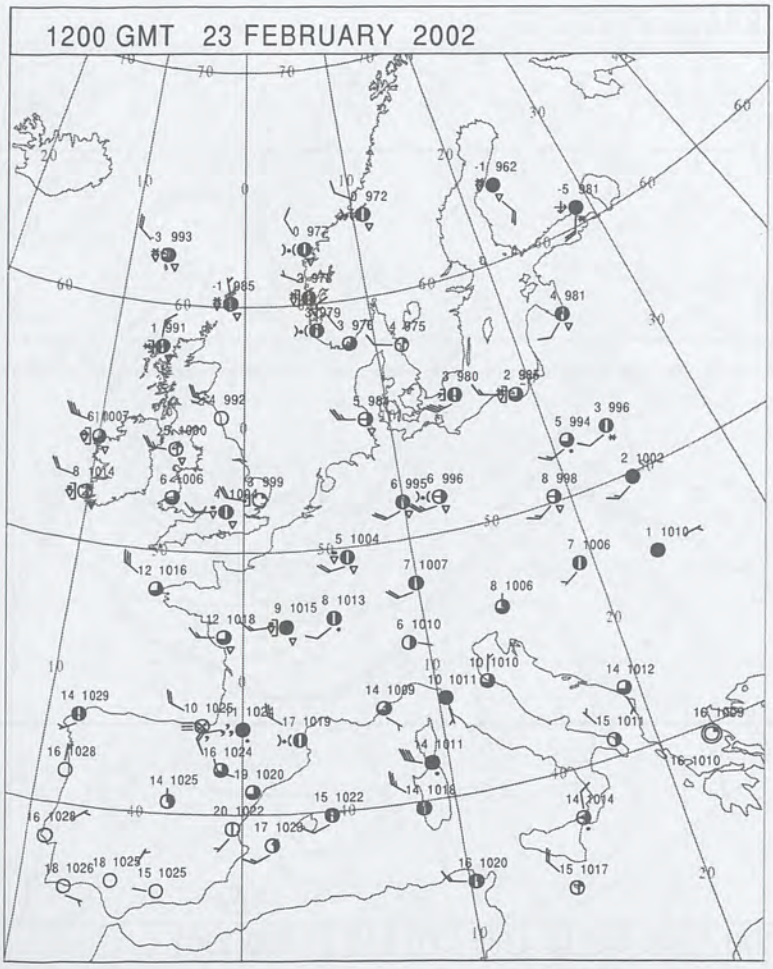

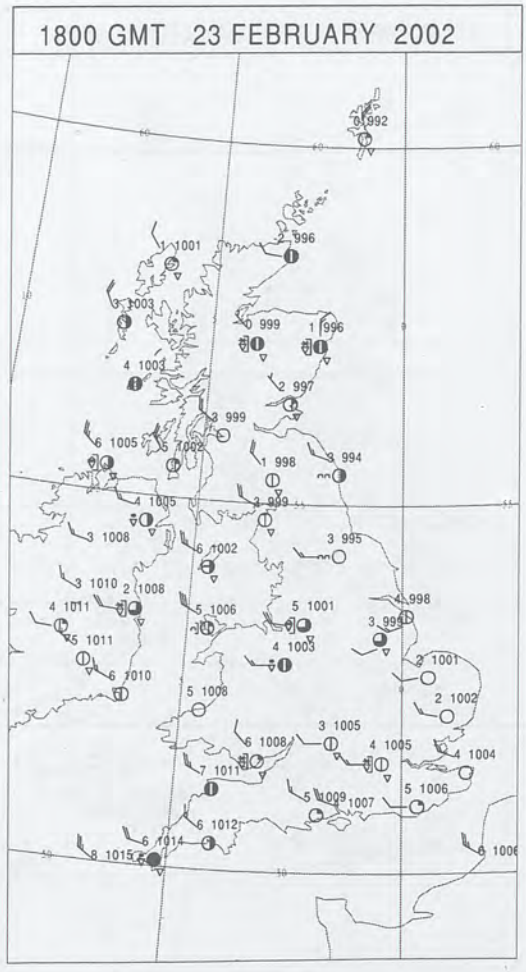

Crown Copyright 2002, All Rights Reserved

SIGNIFICANT WEATHER

Summary of UK Weather for Saturday 23 February 2002.

Overnight, showers and longer outbreaks of sleet and snow affected much of north and west Scotland, Northern Ireland and northwest England. Further south the showers were mainly of rain with the southeast largely dry.

During the day the showers extended into the south and east of England and turned wintry here too but without significant accumulations. Across Scotland, Northern Ireland and Northern England the showers were frequent, prolonged and mainly of snow and hail. Some considerable drifting occurred with reports of drifts several metres deep in the Highlands, and there was disruption to transport and power supplies in some areas. Thunderstorms occurred as far south as Essex. During the evening snow showers tended to become lighter and more scattered but continued in East Anglia, north and east Scotland and Northern Ireland.

It was again very windy with westerly gales in places, frequent gusts were reported around 50 kt with Port Ellen reporting 60 kt at 0400.

Temperatures ranged from near normal in southern England to rather cold in northern England and Northern Ireland and cold to very cold in Scotland.

EXTREMES

Highest Maximum:
13.7 Chivenor, Devon
Lowest Maximum:
0.2 Loch Glascarnoch, Ross & Cromarty
0.2 Lybster, Caithness
Lowest Minimum:
-3.1 Loch Glascarnoch, Ross & Cromarty
Lowest Grass Minimum:
-6.0 Aviemore, Inverness-Shire
Most Rain:
14.4 Ballypatrick Forest, Antrim
Most Sun:
7.6 Ronaldsway, Isle Of Man

Crown Copyright 2002, All Rights Reserved

Saturday 23 February 2002

DAILY CLIMATE DATA

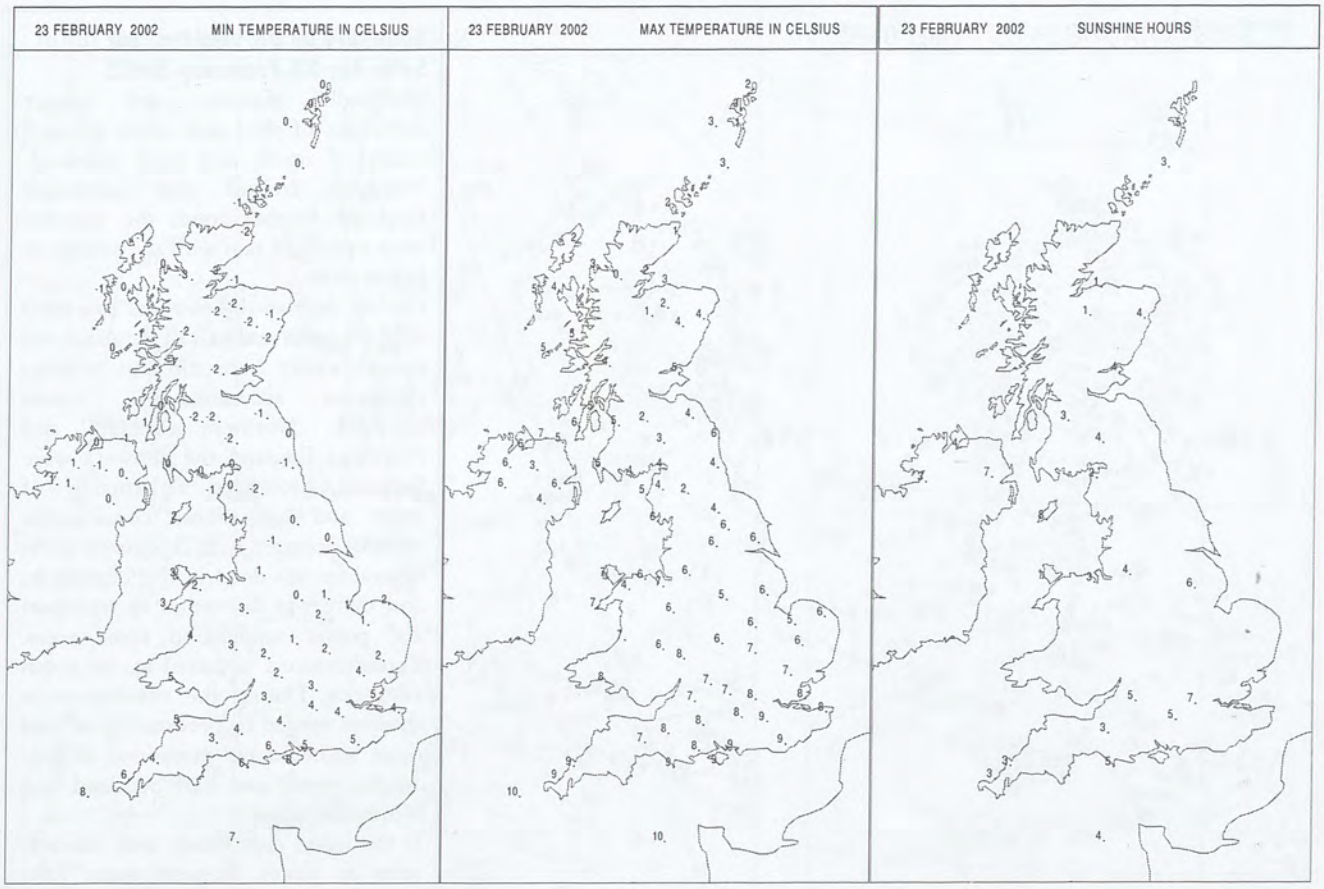

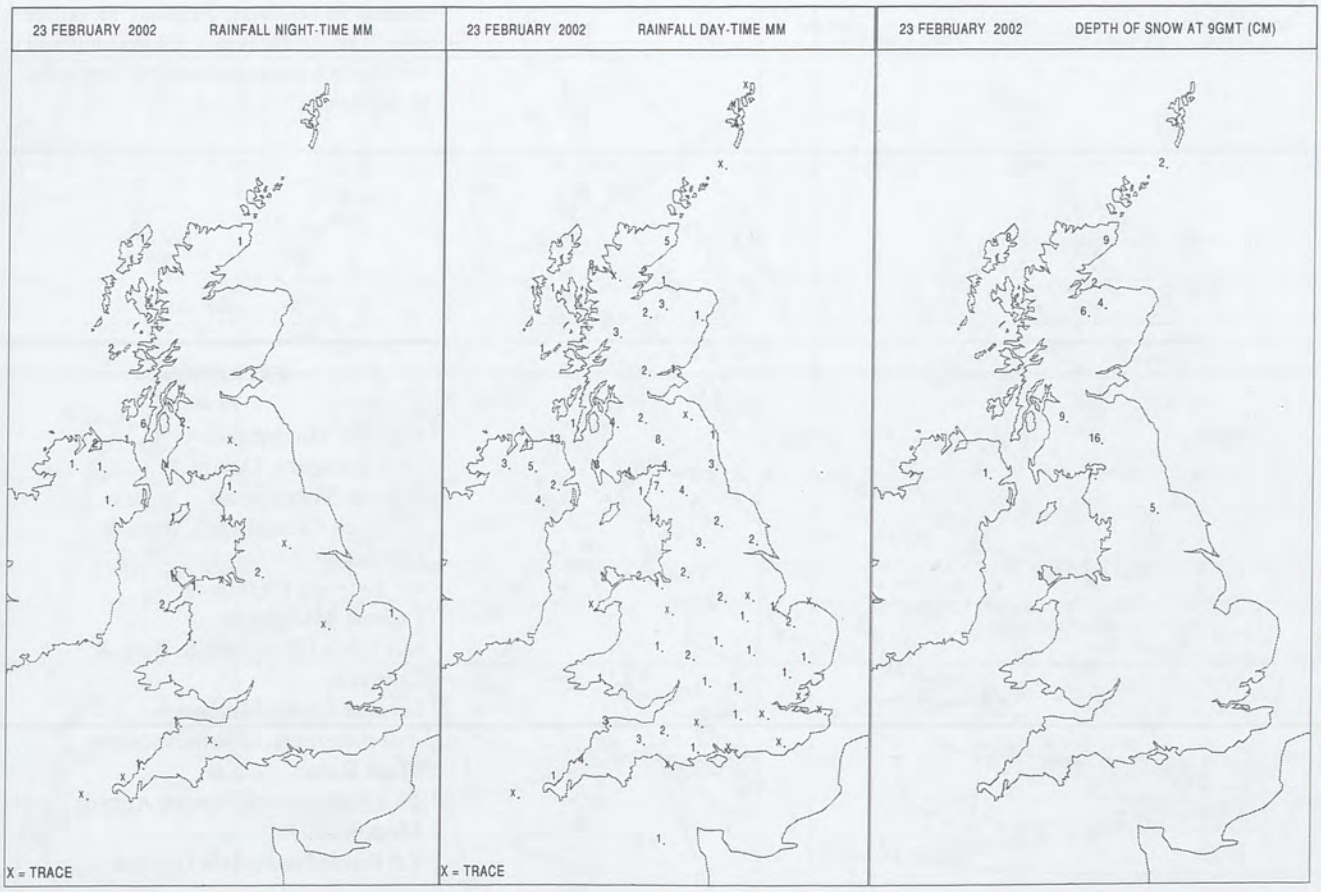

Crown Copyright 2002, All Rights Reserved

DAILY WEATHER SUMMARY

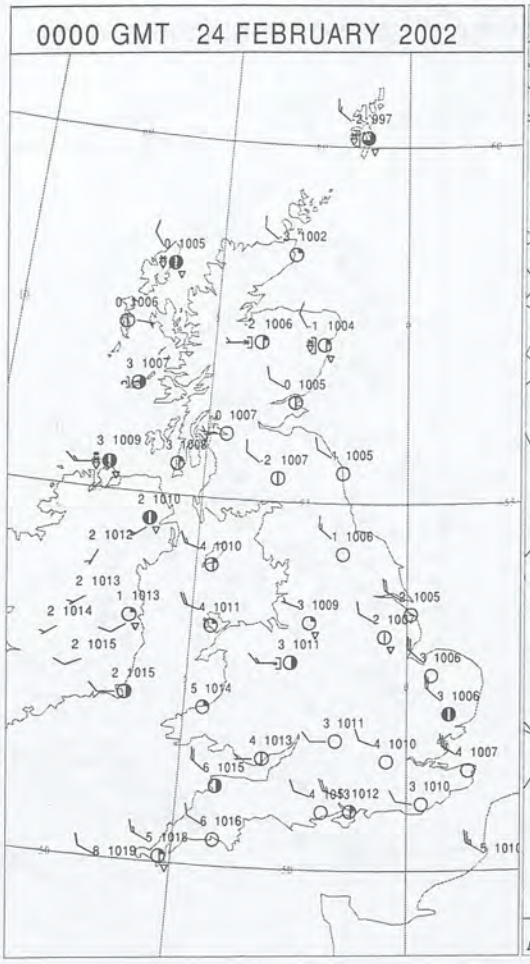



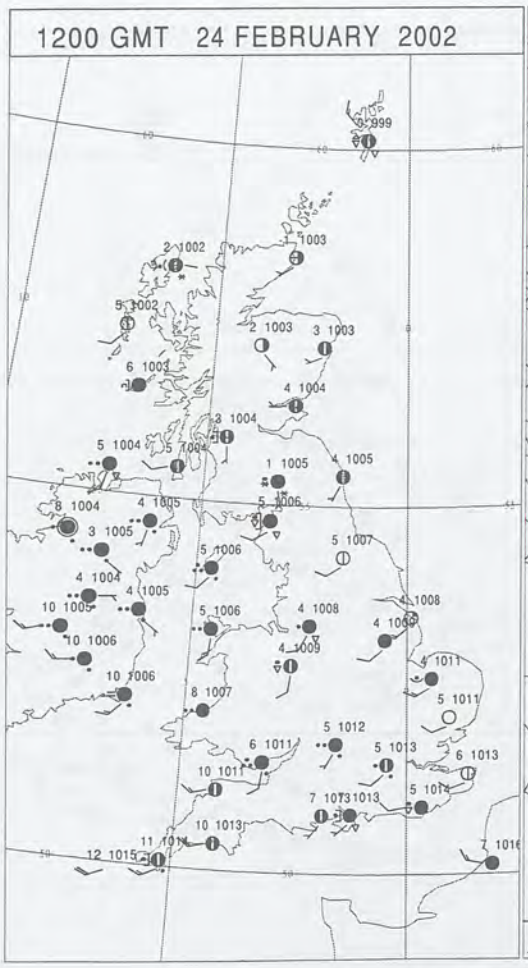

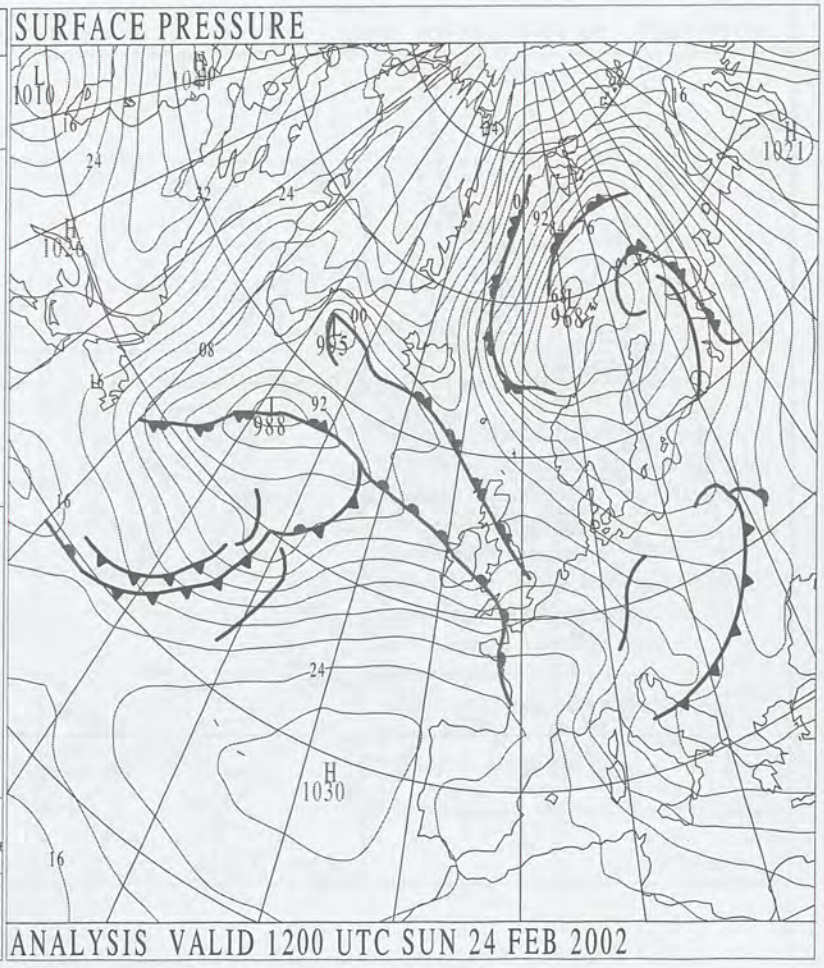

Crown Copyright 2002, All Rights Reserved

SURFACE REPORTS

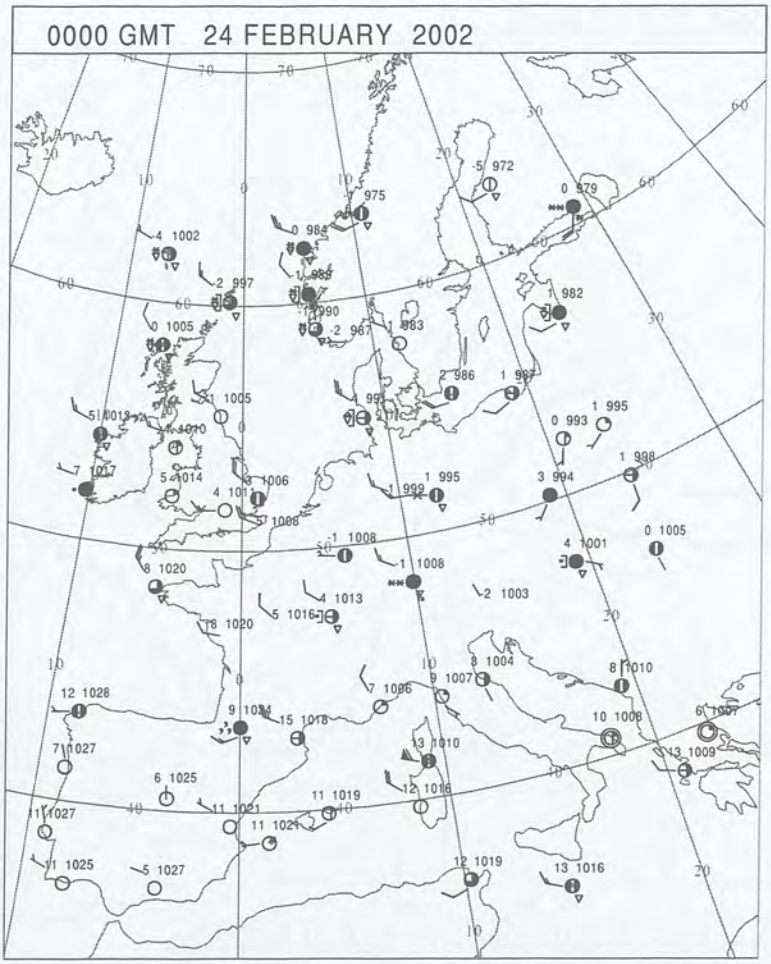

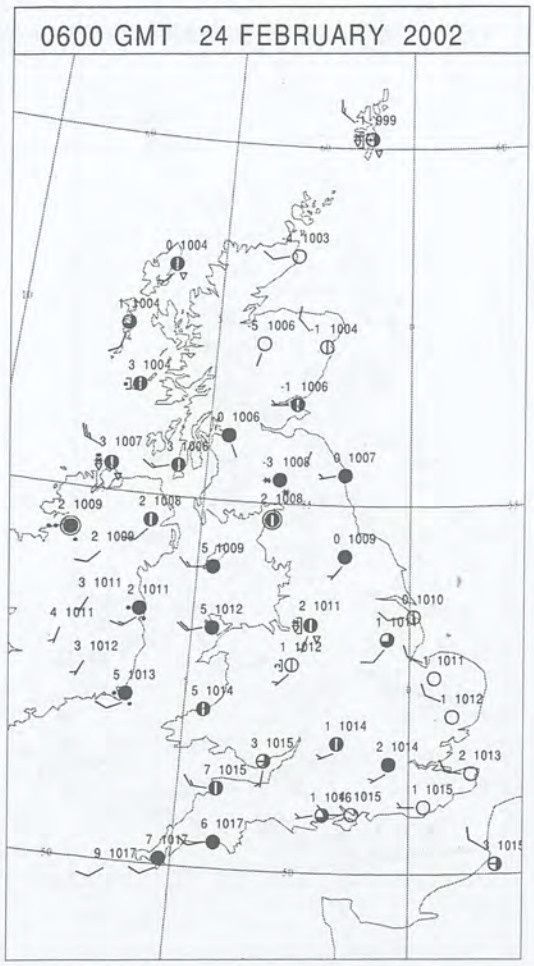

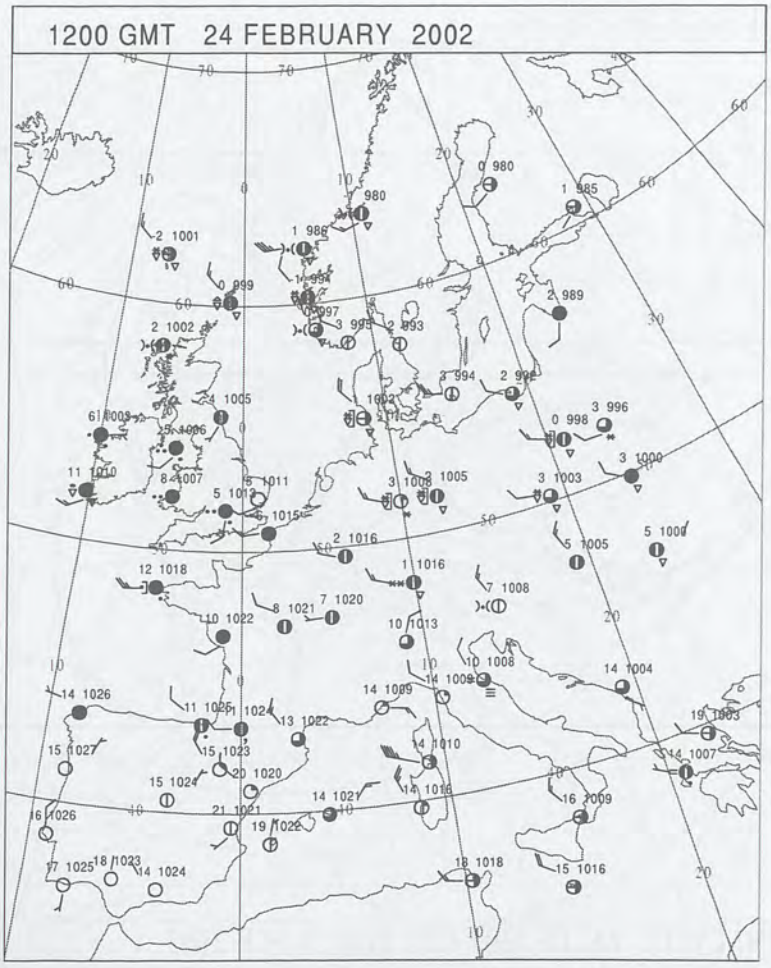

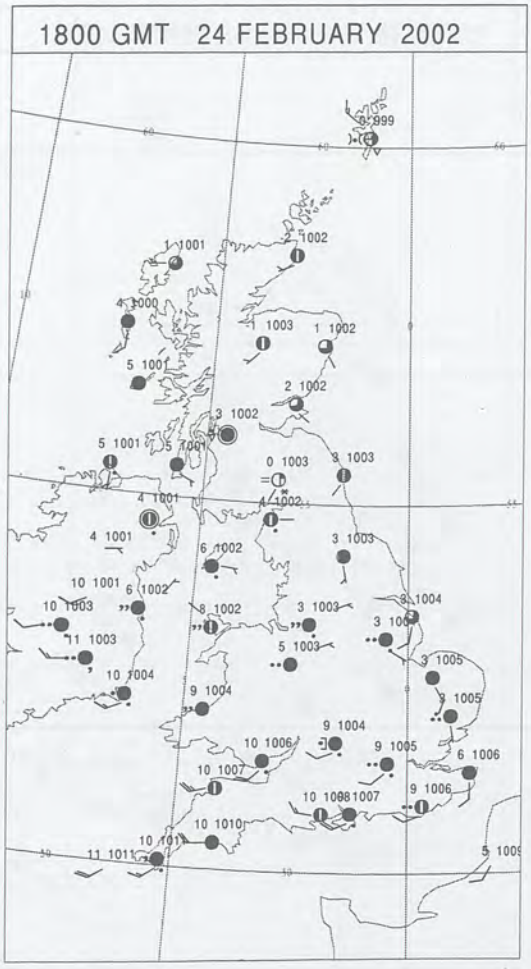

Crown Copyright 2002, All Rights Reserved

SIGNIFICANT WEATHER

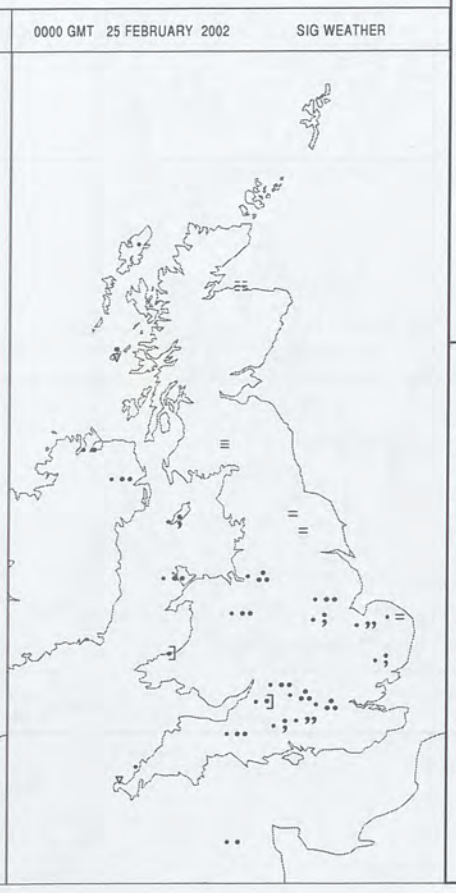

Summary of UK Weather for Sunday 24 February 2002.

Much of the country had a dry night with clear periods, although high cloud steadily increased from the southwest. A few showers occurred, mainly over northern and western coasts of Scotland, Northern Ireland, northwest England and East Anglia. The showers mostly fell as sleet, snow or soft hail.

During the day, Scotland had a few wintry showers at first, and a little rain or sleet later, otherwise it was generally bright with some sunny intervals, especially over eastern Scotland. Northern Ireland was mostly cloudy with occasional rain, although the afternoon was drier and brighter for a while. England and Wales were mainly cloudy with outbreaks of rain or drizzle, although eastern England was dry and bright for much of the morning with some watery sunshine. Northeast England stayed largely dry throughout the day with the cloud thinning during the late afternoon and evening to allow some clear intervals.

It was a rather cold or cold day over much of the country, but over most of Wales, the south Midlands and southernt England temperatures rose into the mild category.

EXTREMES

Highest Maximum:
12.4 Scilly: St Marys Air, Isles Of Scilly
Lowest Maximum:
0.3 Lerwick, Shetland
Lowest Minimum:
-6.5 Tulloch Bridge, Inverness-Shire
Lowest Grass Minimum:
-9.4 Aboyne, Aberdeenshire
Most Rain:
42.2 Capel Curig, Gwynnedd
Most Sun:
5.9 Dyce, Aberdeenshire

Crown Copyright 2002, All Rights Reserved

Sunday 24 February 2002

DAILY CLIMATE DATA

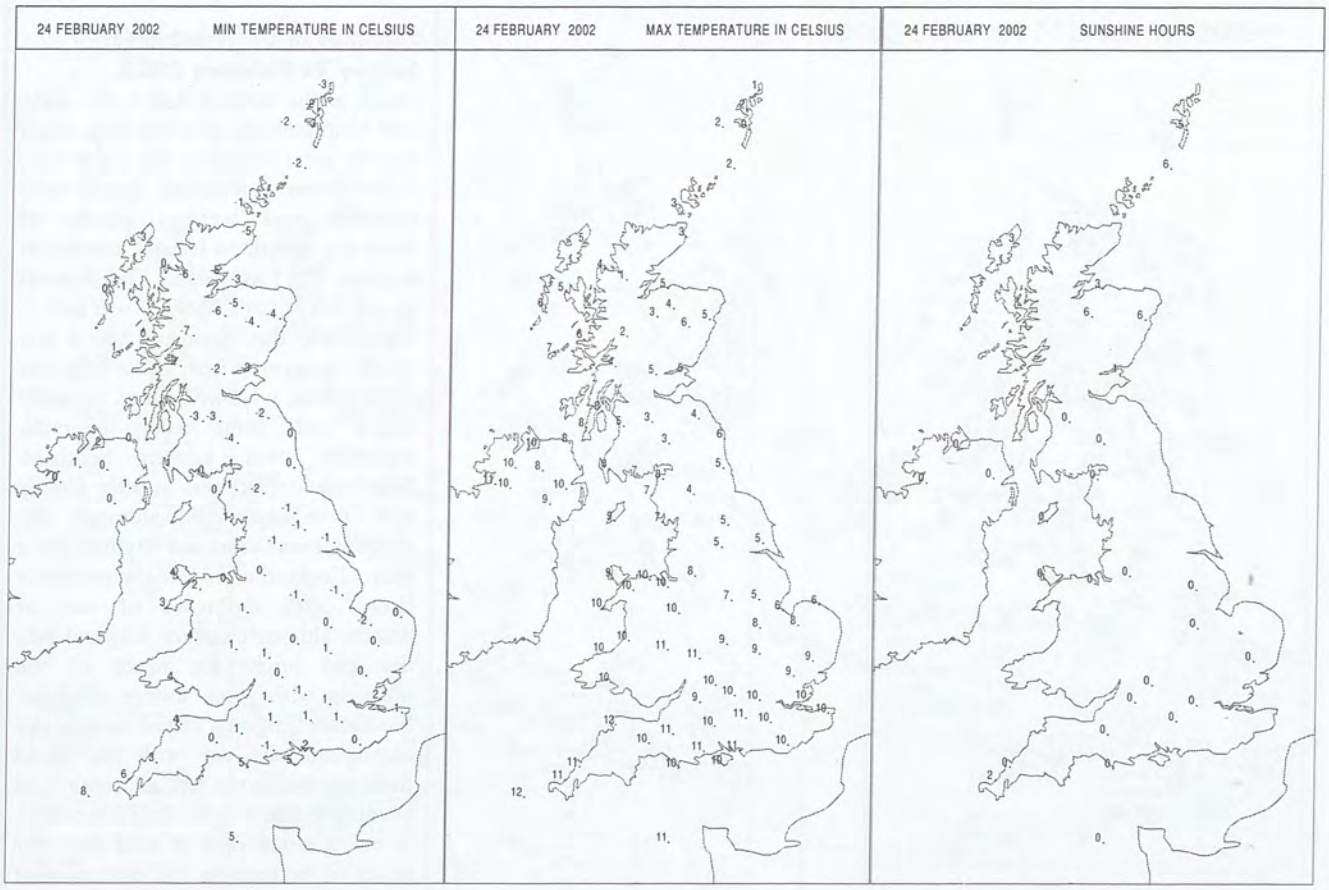

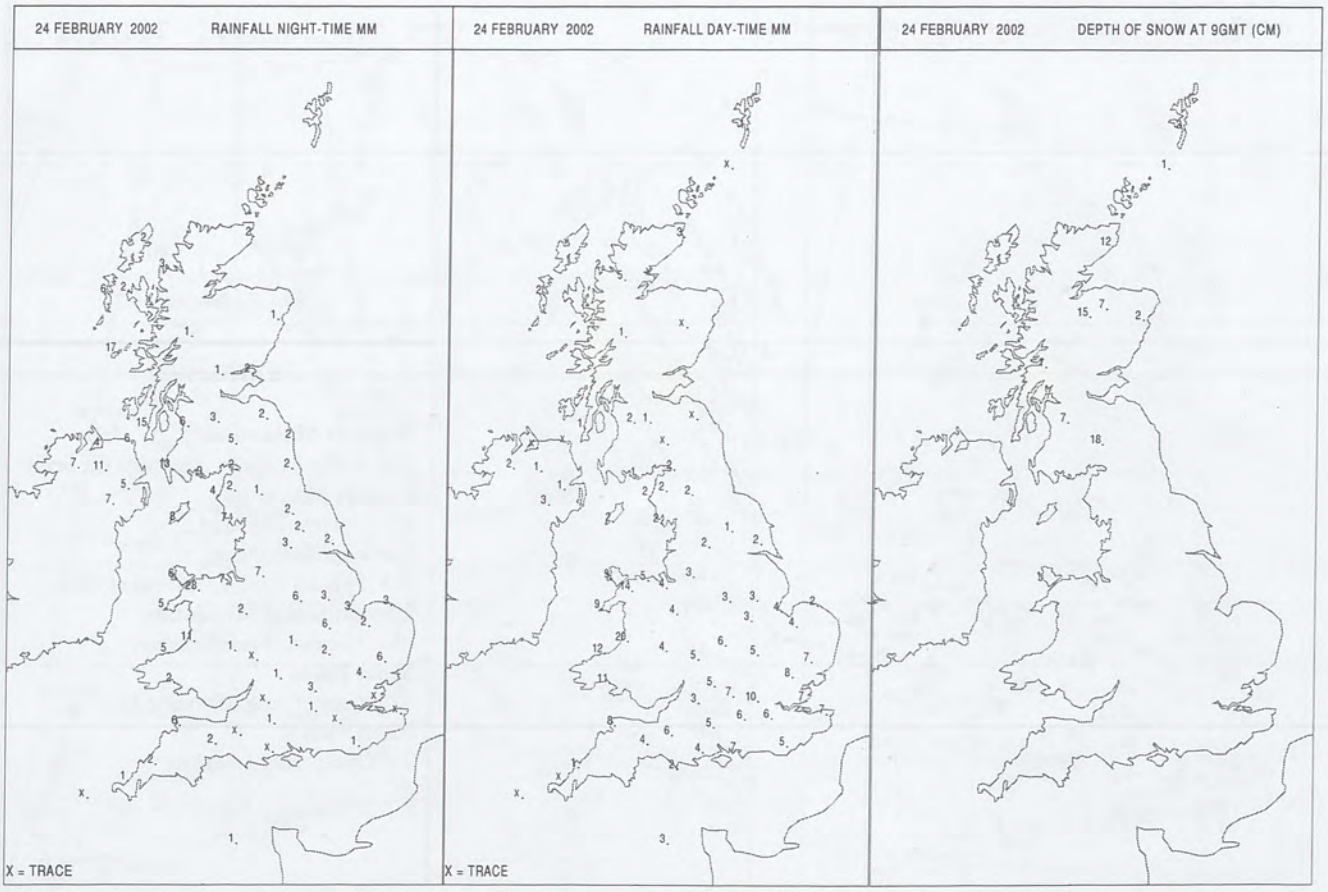

Crown Copyright 2002, All Rights Reserved

DAILY WEATHER SUMMARY

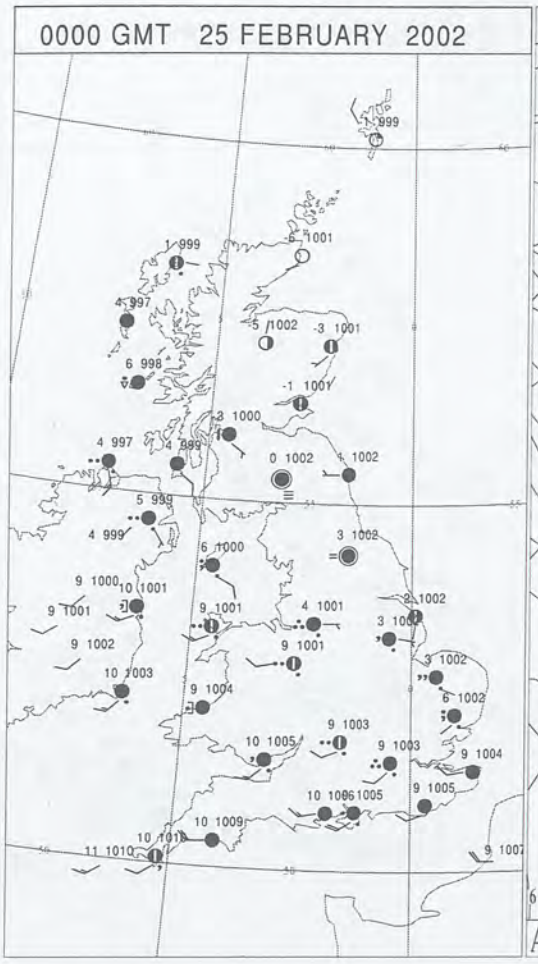

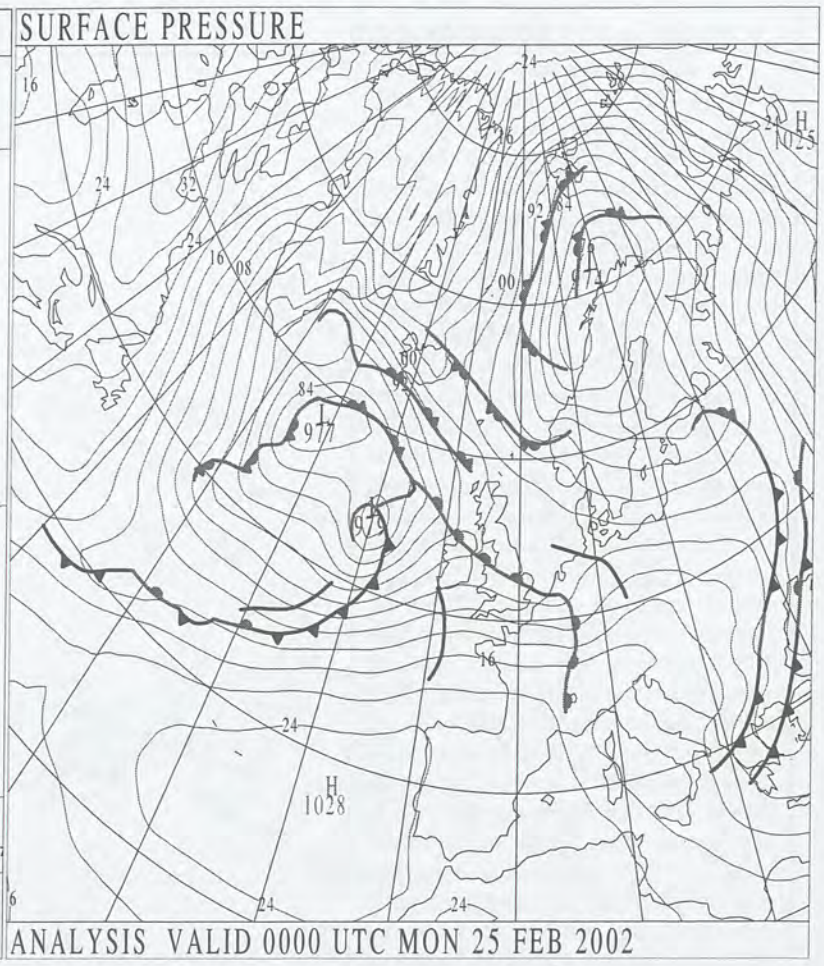

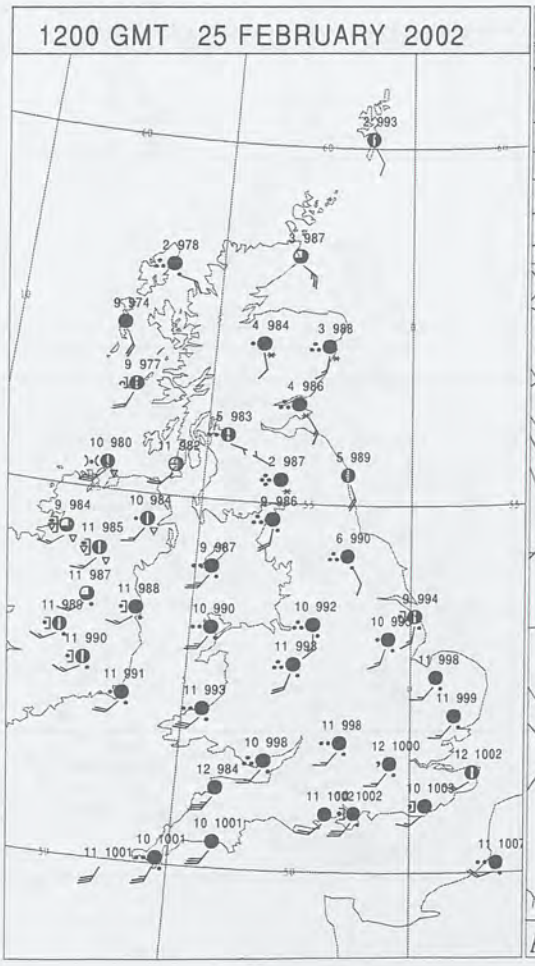

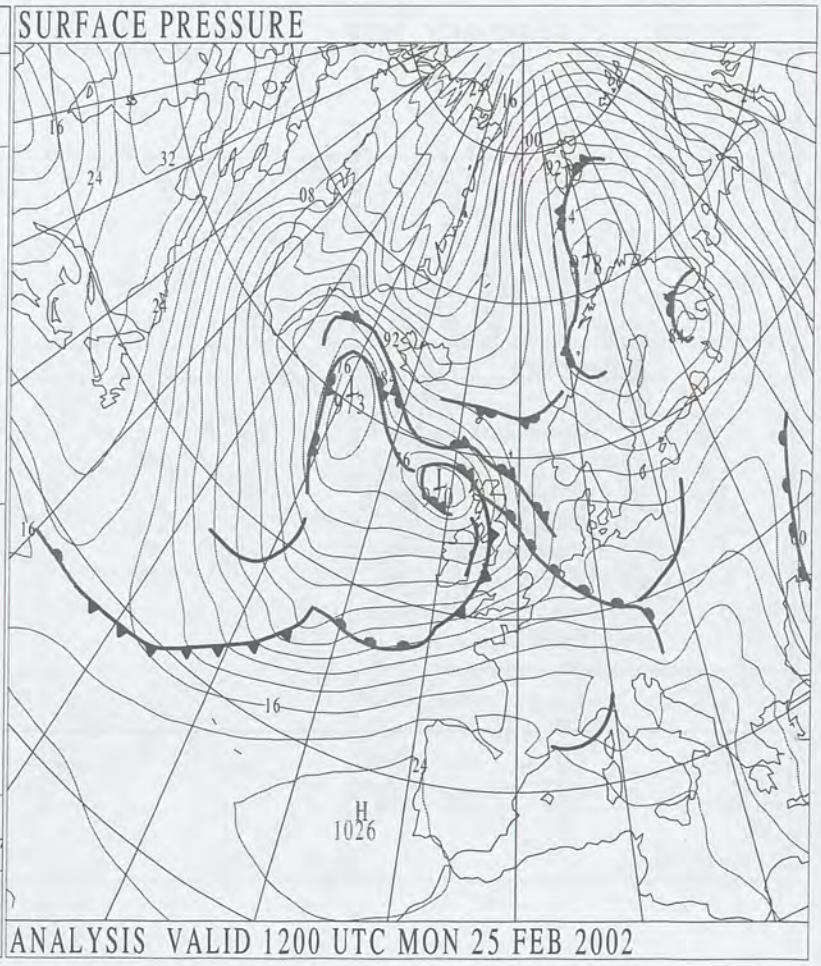

Crown Copyright 2002, All Rights Reserved

SURFACE REPORTS

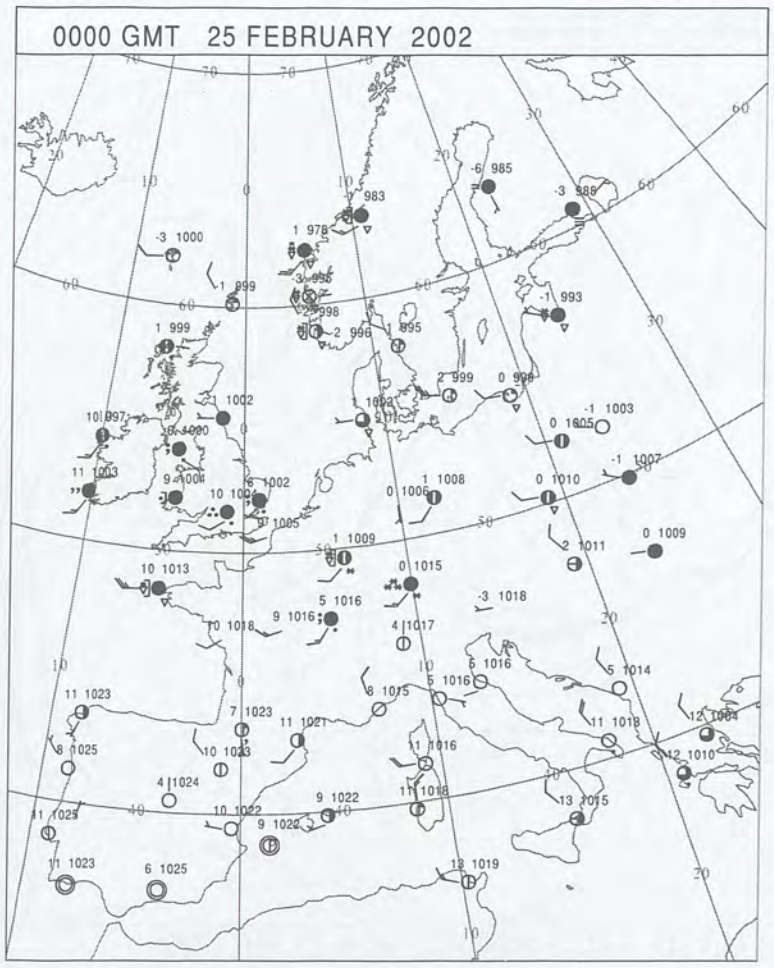

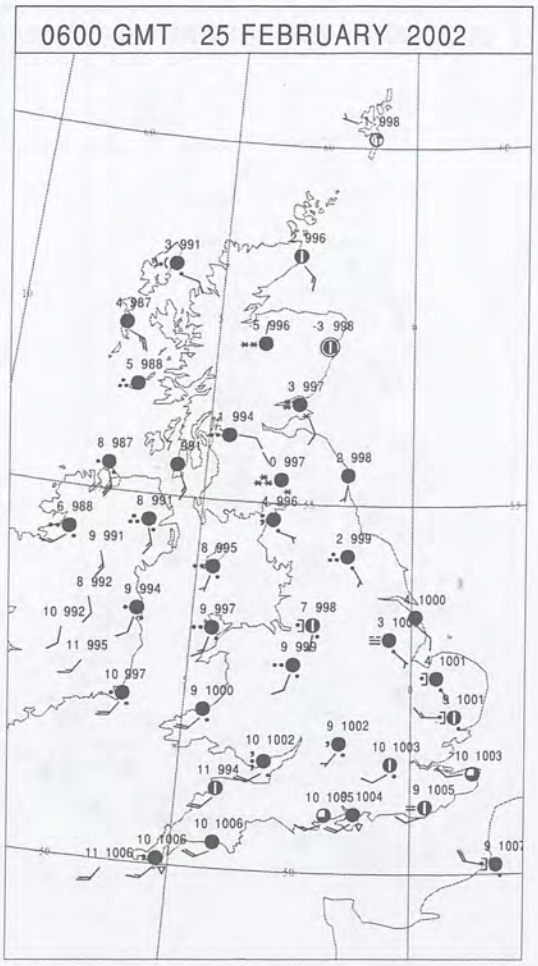

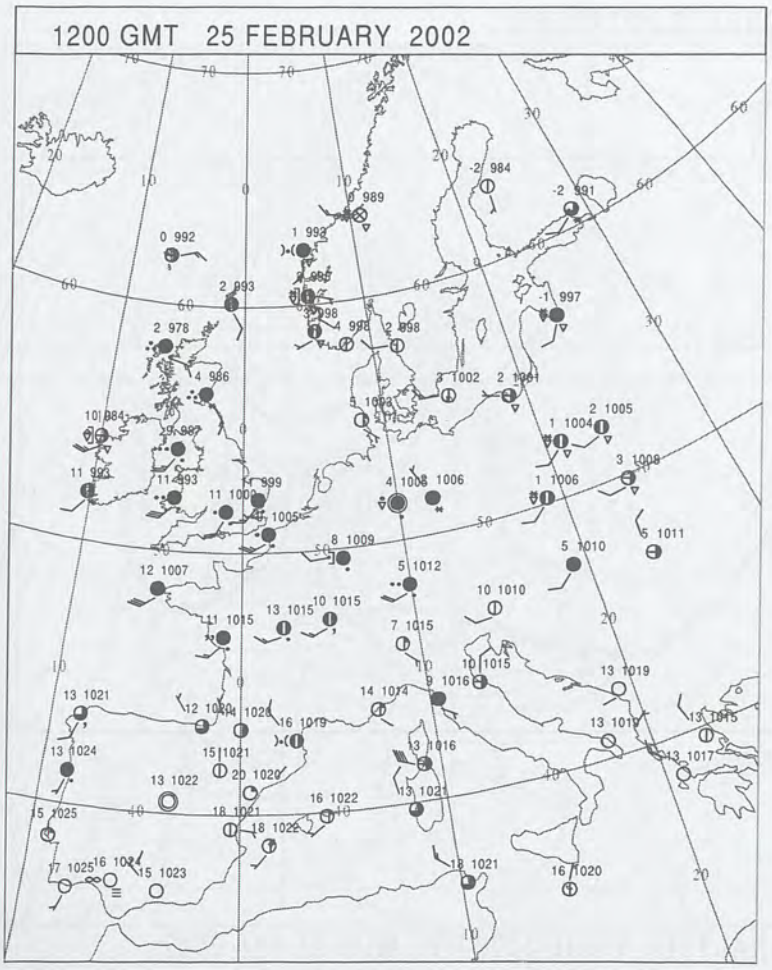

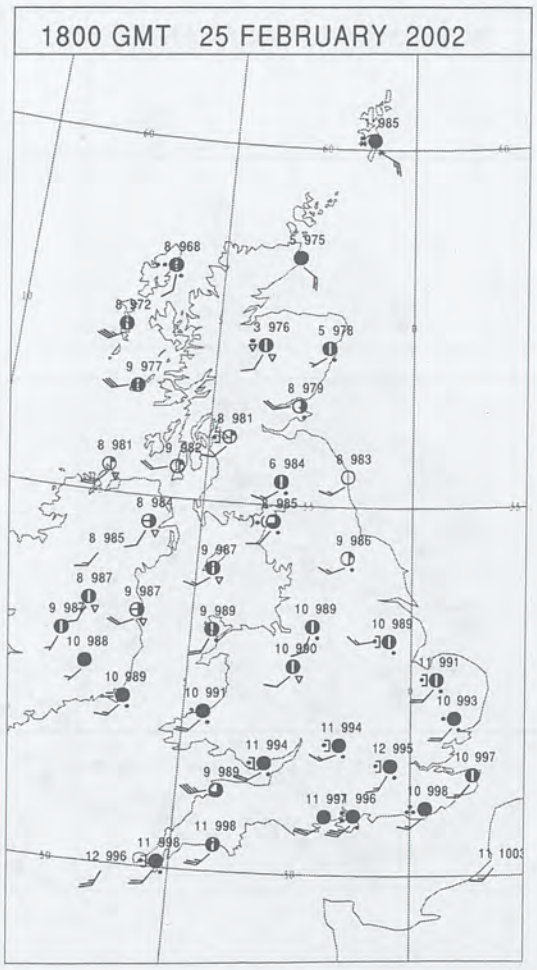

Crown Copyright 2002, All Rights Reserved

SIGNIFICANT WEATHER

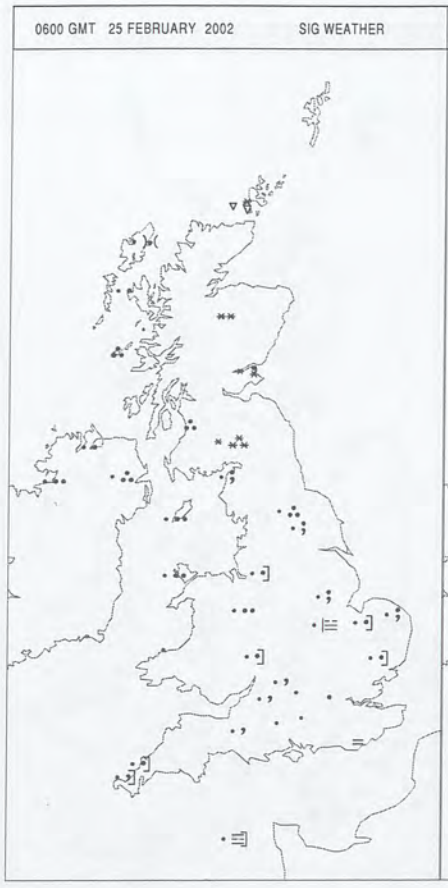

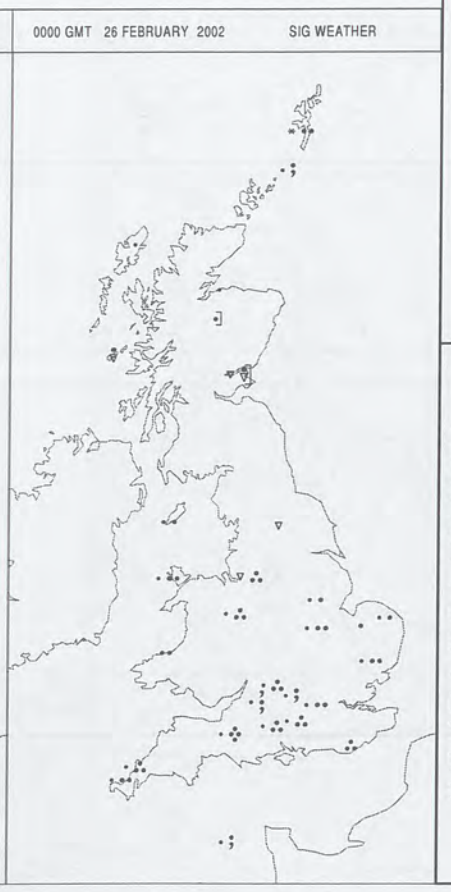

Summary of UK Weather for Monday 25 February 2002.

The night was cloudy over much of the country with outbreaks of rain and drizzle. Over eastern England there were areas of fog. Southern Scotland, had some sleet or snow for a while, and clear skies over central and northern Scotland early in the night allowed a severe frost to develop over the snowfields.

During the day, England and Wales were mostly cloudy with outbreaks of rain, heavy at times, especially over eastern England during the morning, and more generally on hills in the west. During the afternoon, brighter weather, with sunny intervals and scattered showers, moved east across northern England. Northern Ireland had some rain at first, but it became brighter during the morning with sunny intervals and scattered showers. Scotland had outbreaks of rain, with a little snow in places, mainly over the Southern Uplands at first, but broken cloud and scattered showers spread northeast to most parts during the afternoon and evening.

After a cold start in the north and east , most of the country had a mild day. However, northeast Scotland remained cold.

EXTREMES

Highest Maximum:
12.9 Heathrow, Greater London
Lowest Maximum:
3.2 Baltasound, Shetland
Lowest Minimum:
-9.9 Loch Glascarnoch, Ross & Cromarty
Lowest Grass Minimum:
-10.0 Aviemore, Inverness-Shire
Most Rain:
73.4 Capel Curig, Gwynnedd
Most Sun:
3.0 Aldergrove, Antrim

Crown Copyright 2002, All Rights Reserved

Monday 25 February 2002

DAILY CLIMATE DATA

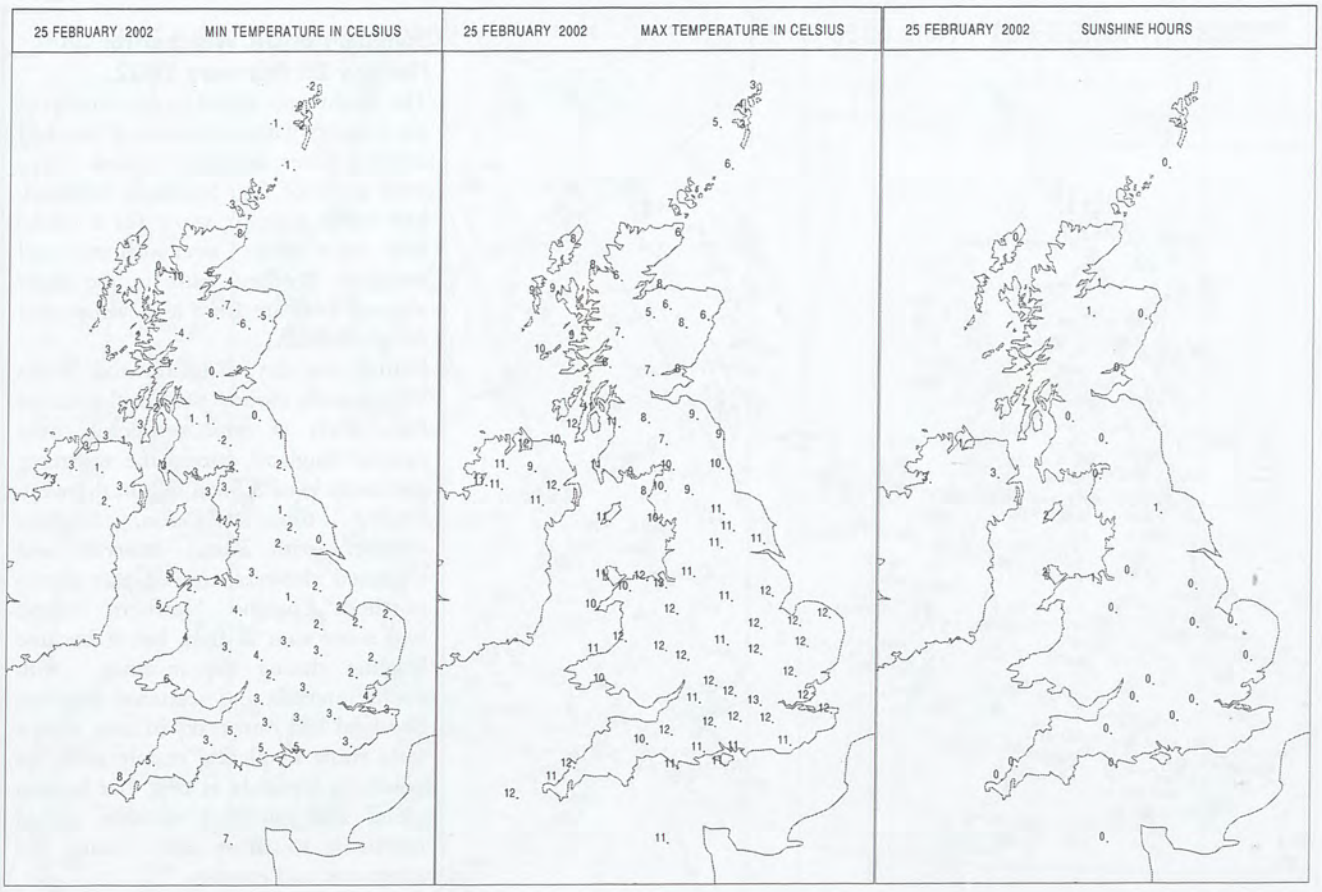

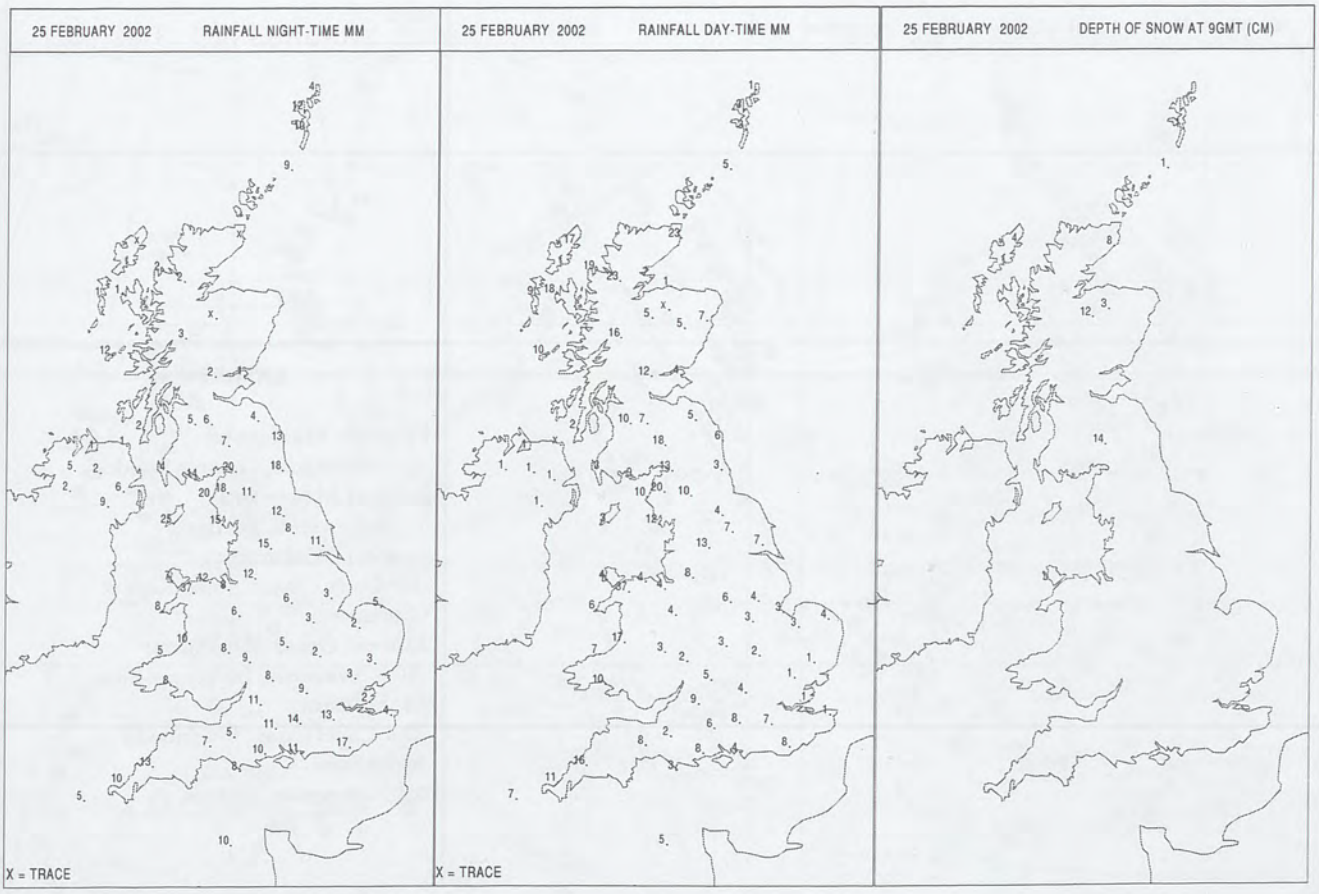

Crown Copyright 2002, All Rights Reserved

DAILY WEATHER SUMMARY

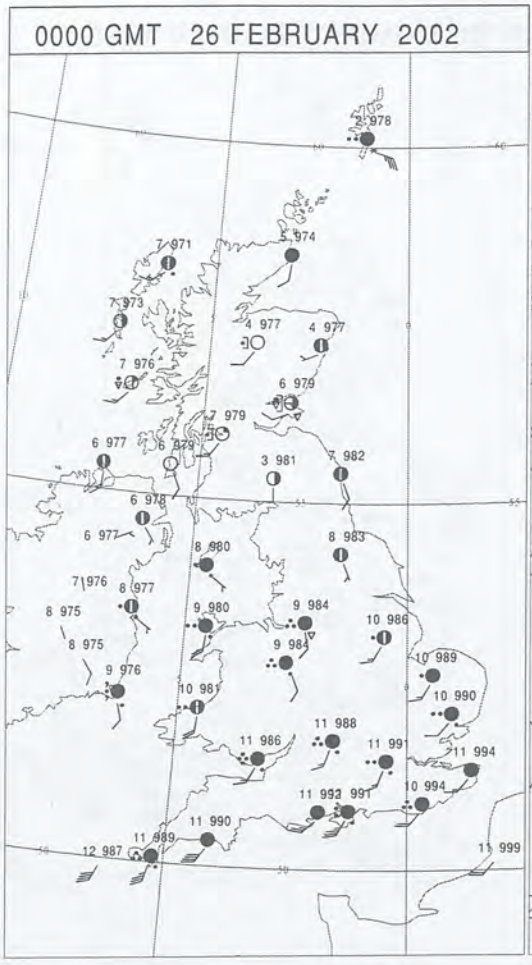



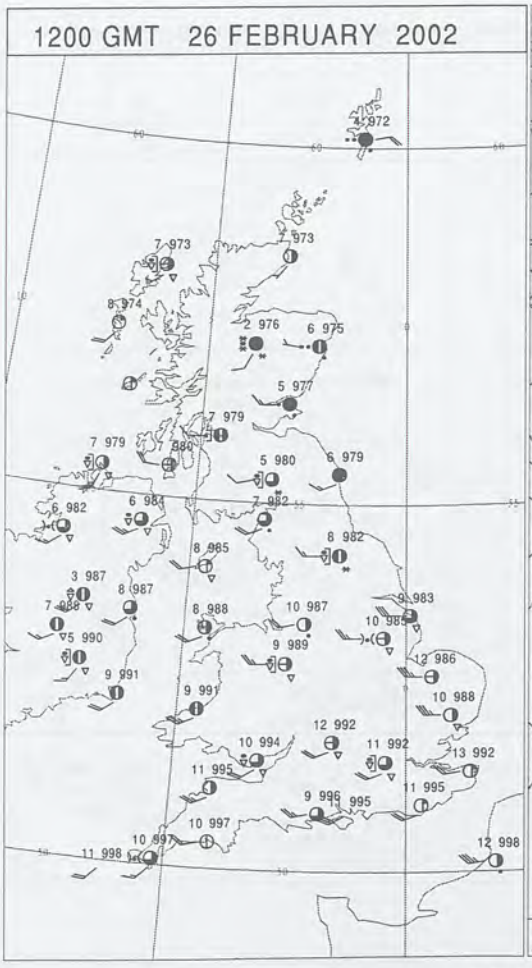

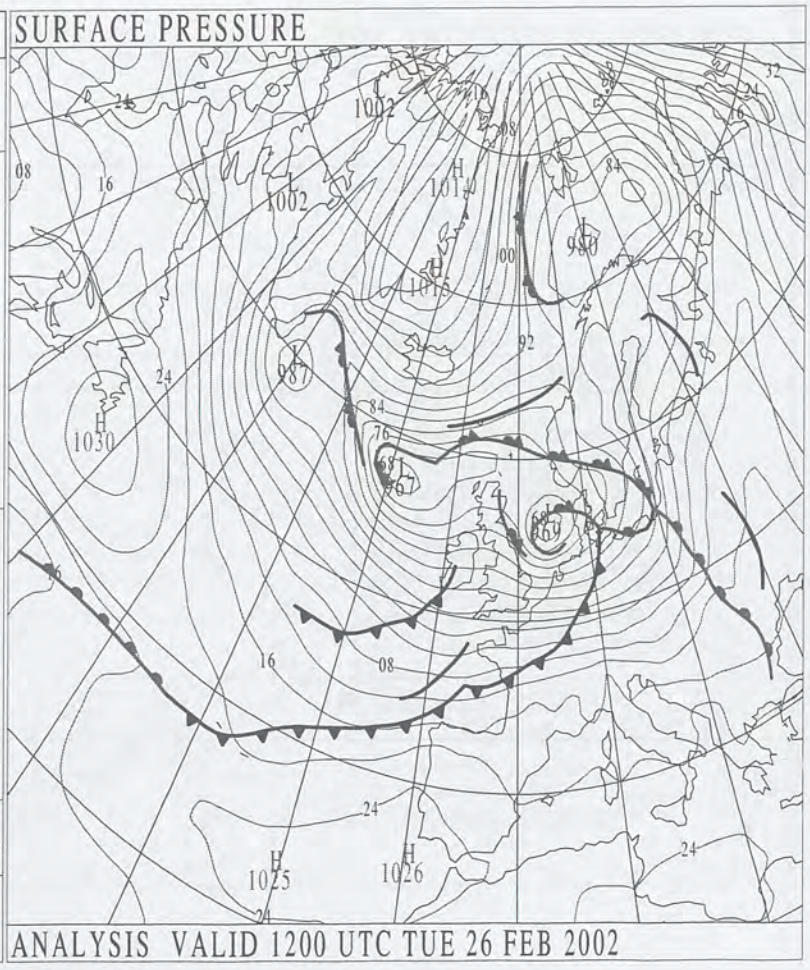

Crown Copyright 2002, All Rights Reserved

SURFACE REPORTS

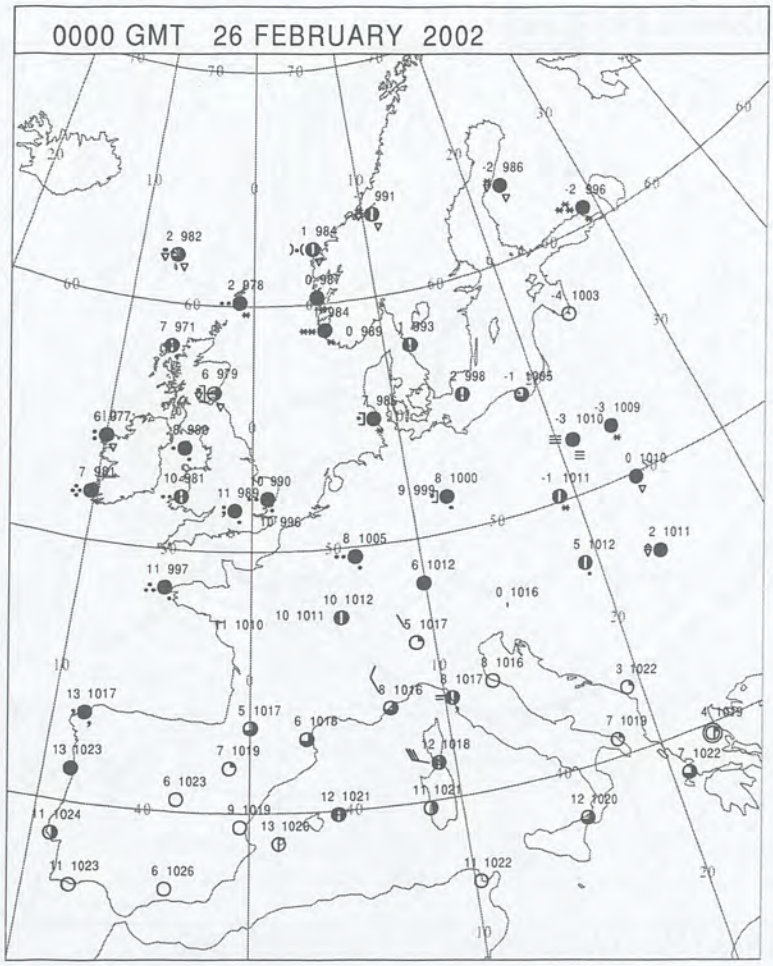

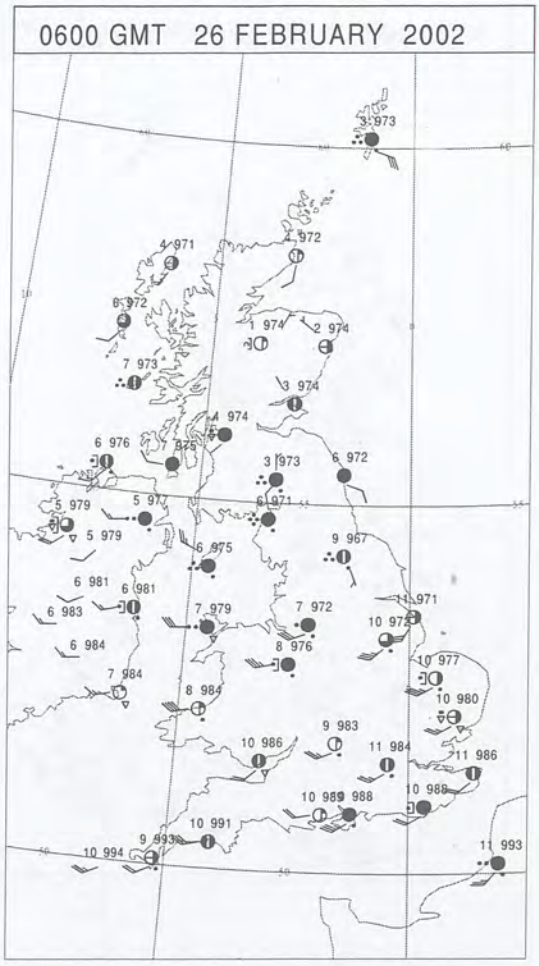

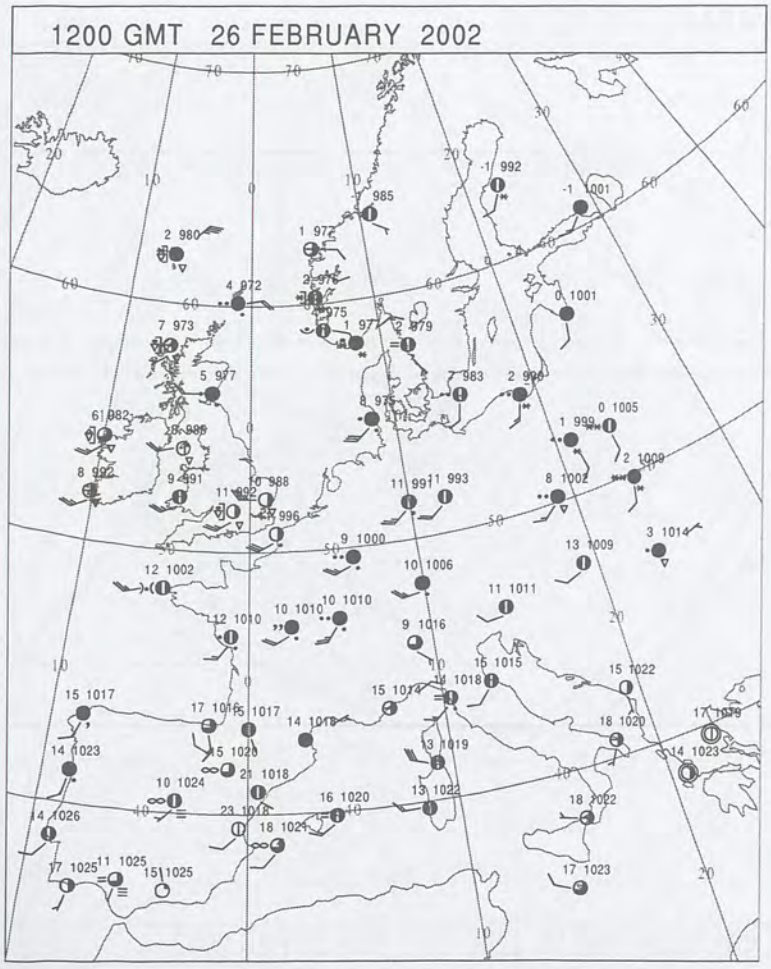

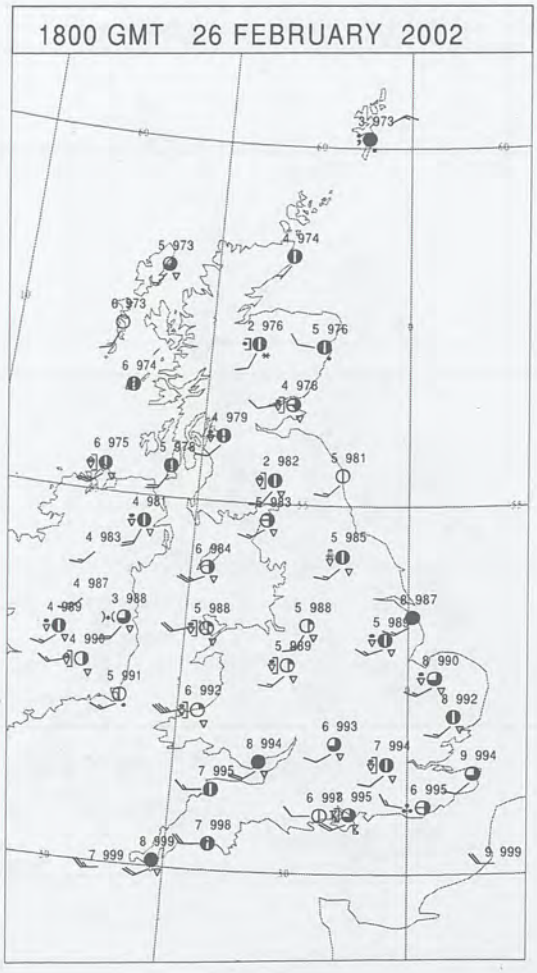

Crown Copyright 2002, All Rights Reserved

SIGNIFICANT WEATHER

Summary of UK Weather for Tuesday 26 February 2002.

Rain over Wales, central and southern England spread northeast across Northern Ireland and central and southern Scotland during the night, turning showery in southern parts of the UK and Northern Ireland before dawn. The rain was accompanied by strong winds and a gust of 92mph was recorded on the Isle of Wight.

During the morning there was rain across northern England and parts of Scotland but this edged away to the northeast, clearing most of eastern Scotland in the afternoon. Elsewhere there were sunny spells and showers, heavy in places with hail and thunder in parts of southern England, North Wales and Northern Ireland. The showers were driven along on west to southwesterly winds that reached gale and locally severe gale force for a time during the morning, chiefly in Lincolnshire and parts of East Anglia. The afternoon saw more showers spreading quickly east, merging into longer spells of rain in places, and these continued into the evening.

Temperatures were near or a little above average in the north, but in the mild or very mild categories in the south.

EXTREMES

Highest Maximum:
12.8 Manston, Kent
Lowest Maximum:
3.9 Aviemore, Inverness-Shire
Lowest Minimum:
-1.2 Lerwick, Shetland
Lowest Grass Minimum:
-3.7 Lossiemouth, Moray (In Grampian R
Most Rain:
28.8 Eskdalemuir, Dumfriesshire
Most Sun:
6.5 Waddington, Lincolnshire
6.5 Wattisham, Suffolk

Crown Copyright 2002, All Rights Reserved

Tuesday 26 February 2002

DAILY CLIMATE DATA

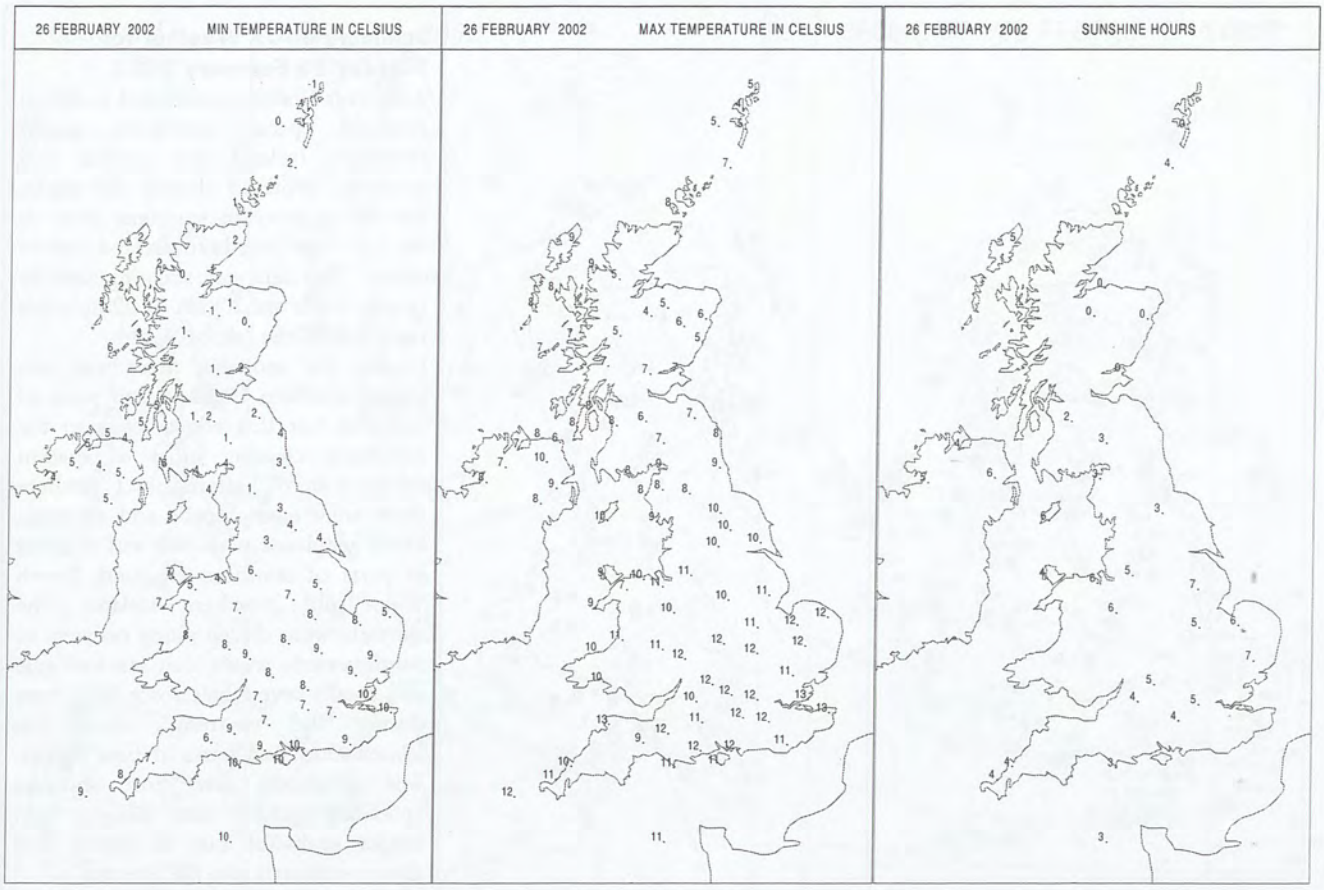

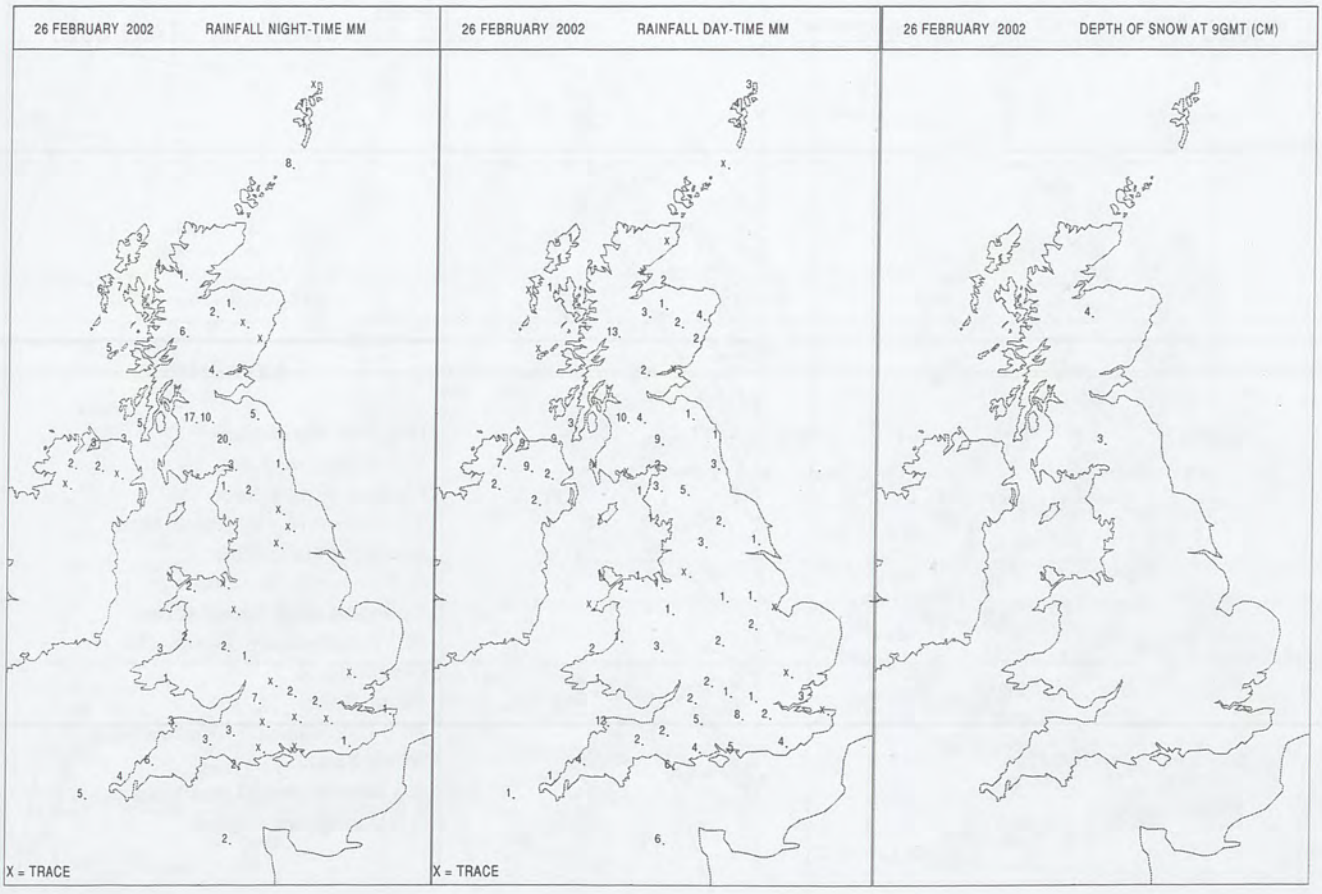

Crown Copyright 2002, All Rights Reserved

DAILY WEATHER SUMMARY

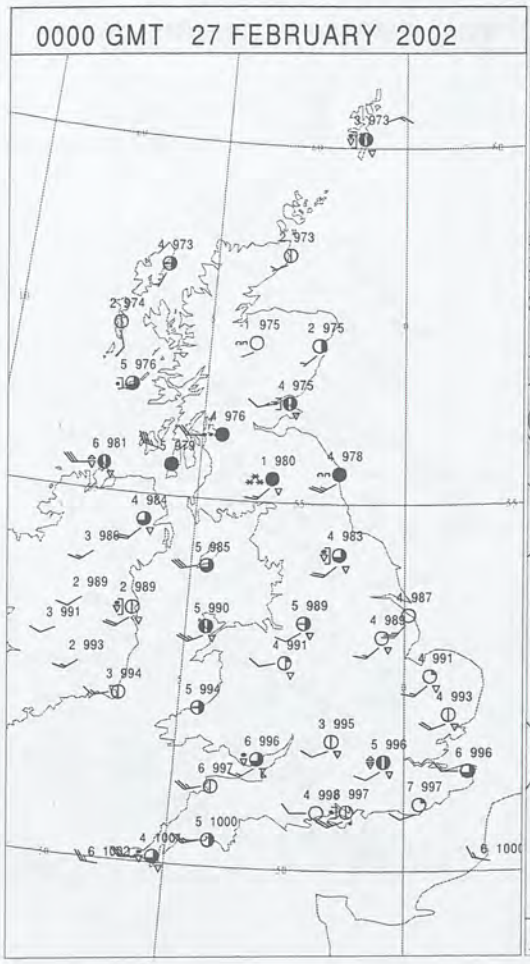

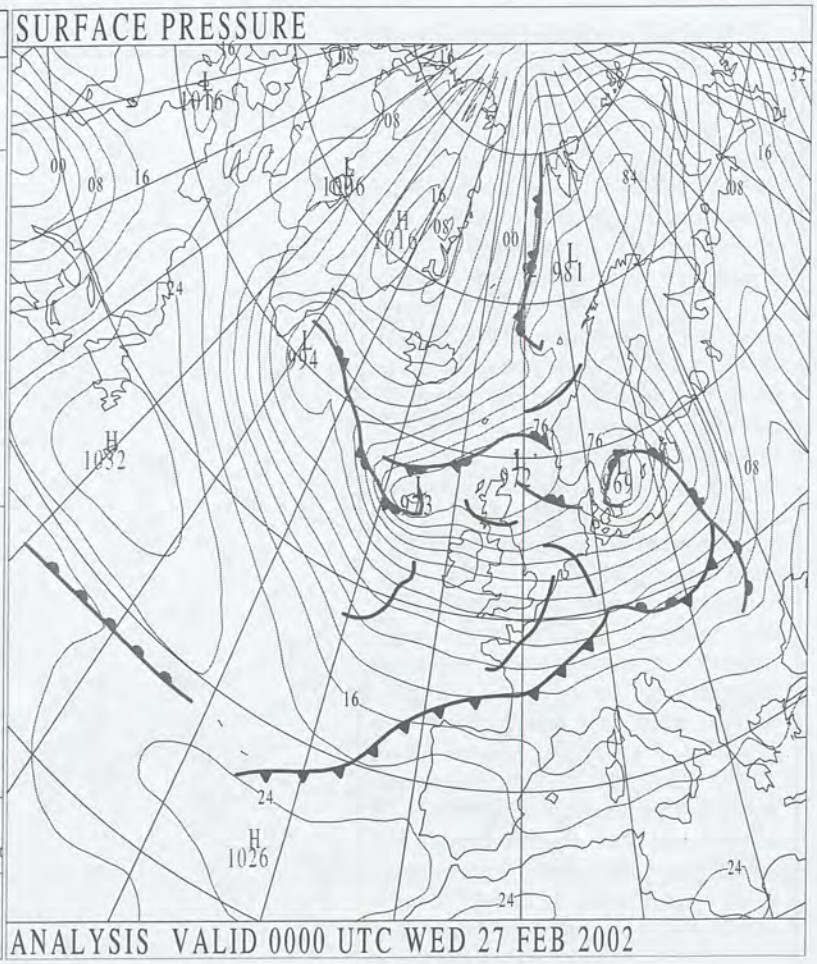

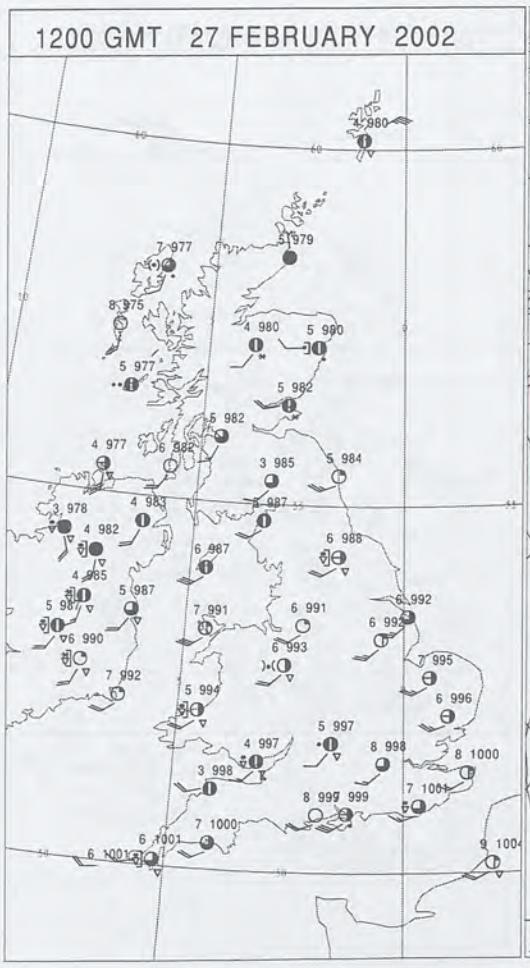



Crown Copyright 2002, All Rights Reserved

SURFACE REPORTS

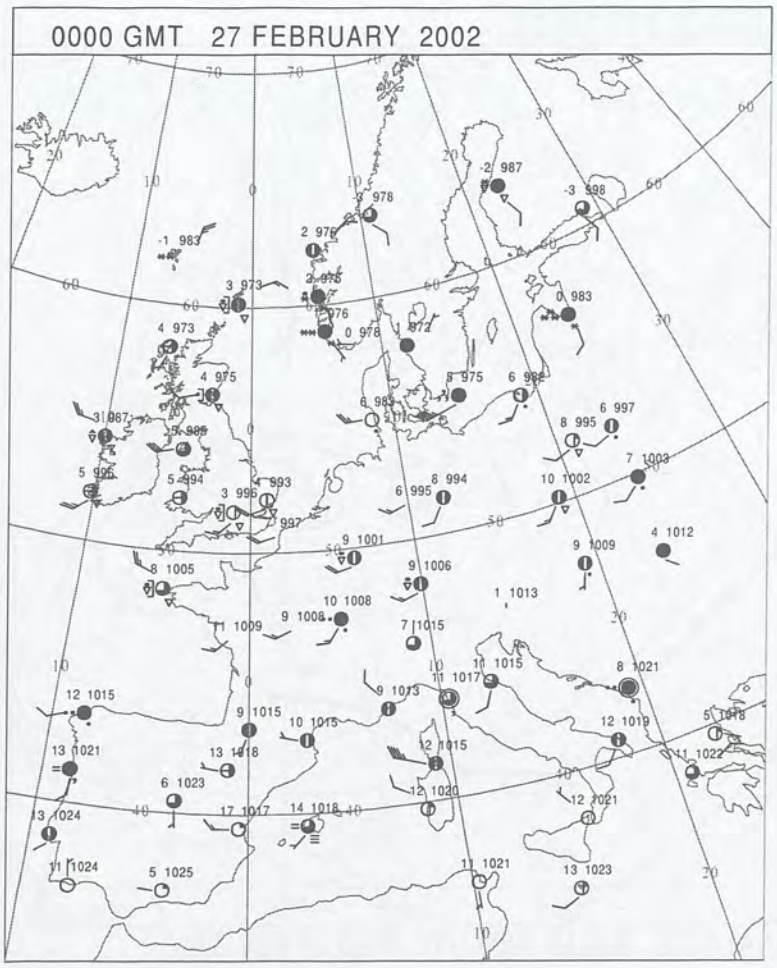

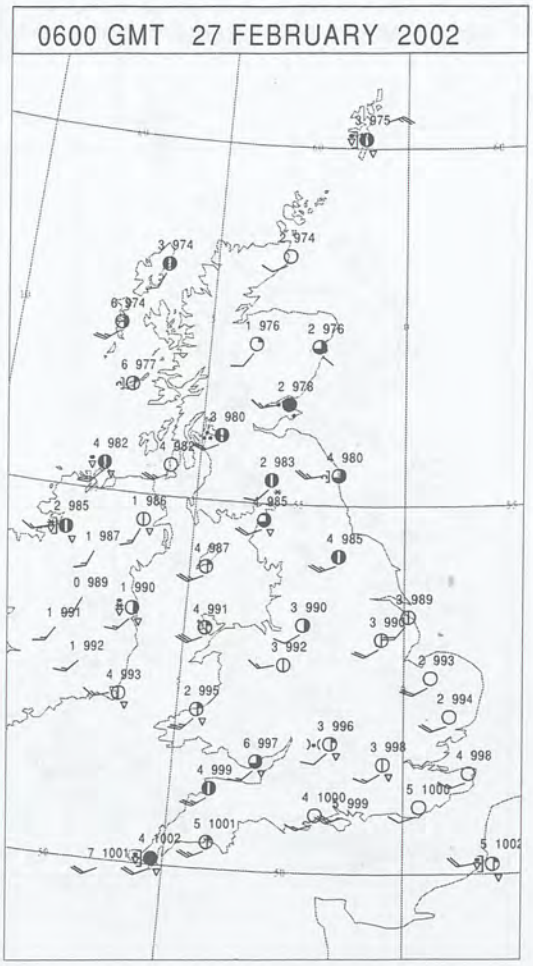

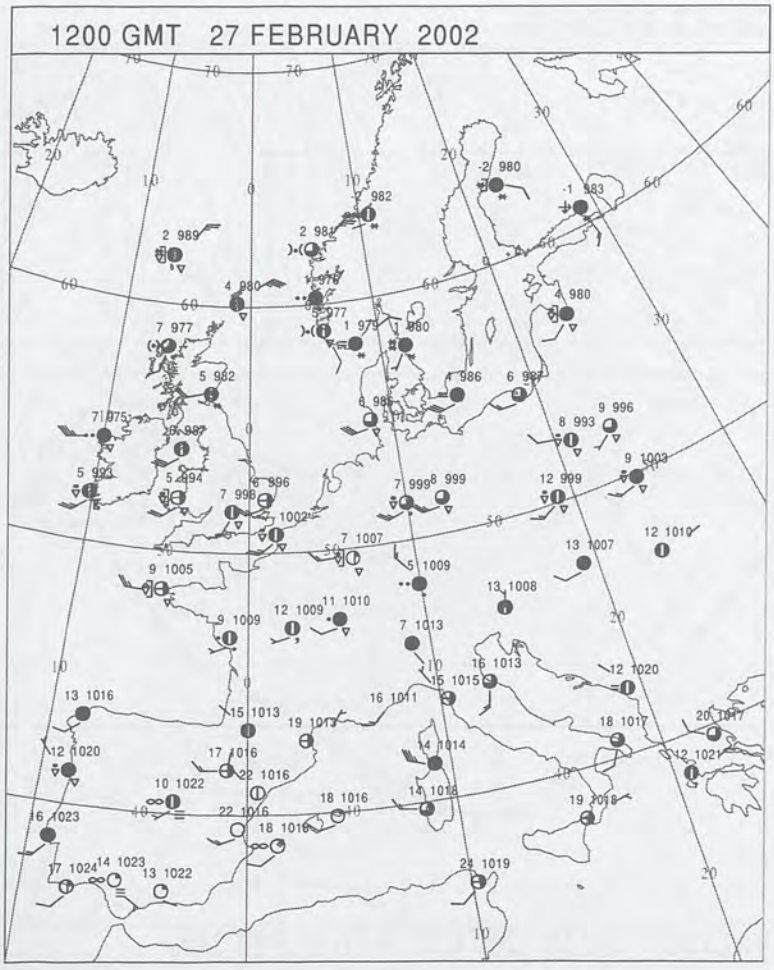

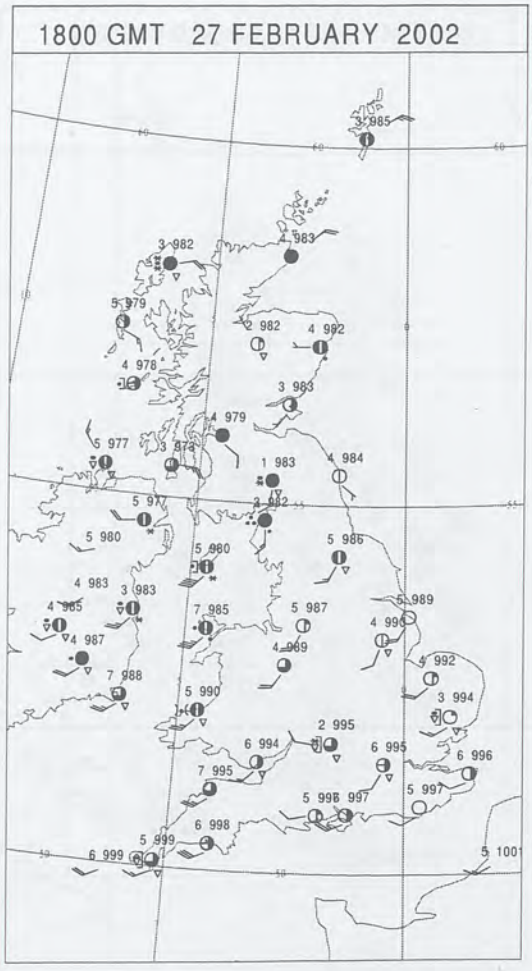

Crown Copyright 2002, All Rights Reserved

SIGNIFICANT WEATHER

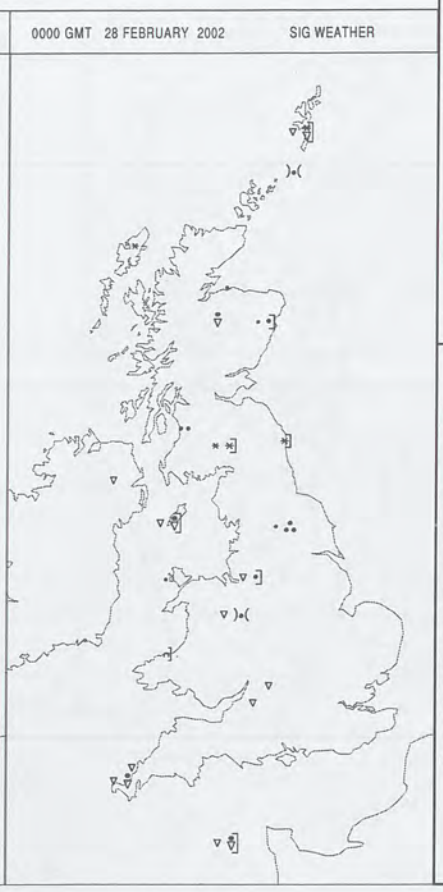

Summary of UK Weather for Wednesday 27 February 2002.

There were clear spells and showers overnight, occasionally wintry and heavy/thundery in the south. A band of rain/snow across southern Scotland and the far north of England edged north across western Scotland and the Highlands reaching Angus to Lewis by dawn.

During the morning the band over Scotland continued moving north, becoming slow moving over the far northeast of the mainland. Elsewhere there were sunny spells and showers, heaviest and most frequent across south Wales and southern England. Hail was reported along the south and west coasts of both England and Wales, and the showers were wintry in some parts inland. During the afternoon more persistent showery outbreaks of rain and sleet reached Northern Ireland and these moved east across southwest Scotland, northwest England and north Wales. The showers continued in the south but elsewhere there were just isolated showers and good sunny spells, the best of these in Derbyshire. There were brisk and gusty southwesterly winds across the south.

Temperatures were mostly near or a little below average in the north but slightly above average in the south.

EXTREMES

Highest Maximum:
9.7 Hurn, Dorset
Lowest Maximum:
3.3 Lough Fea W.Wks, Londonderry
Lowest Minimum:
-3.5 Aboyne, Aberdeenshire
Lowest Grass Minimum:
-7.6 Aboyne, Aberdeenshire
Most Rain:
20.8 Machrihanish, Argyll (In Strathcly
Most Sun:
9.5 Corgary, Fermanagh

Crown Copyright 2002, All Rights Reserved

Wednesday 27 February 2002

DAILY CLIMATE DATA

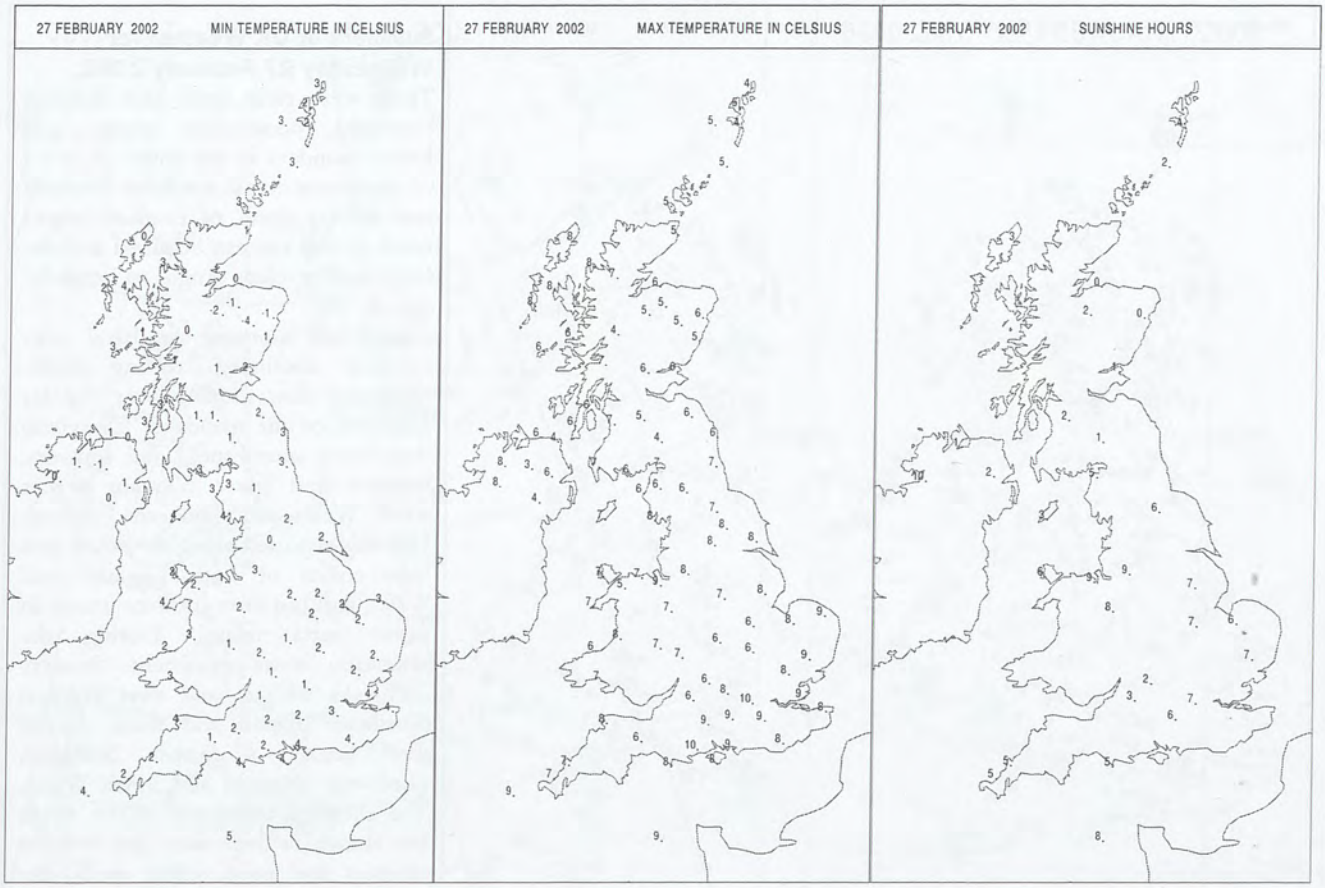

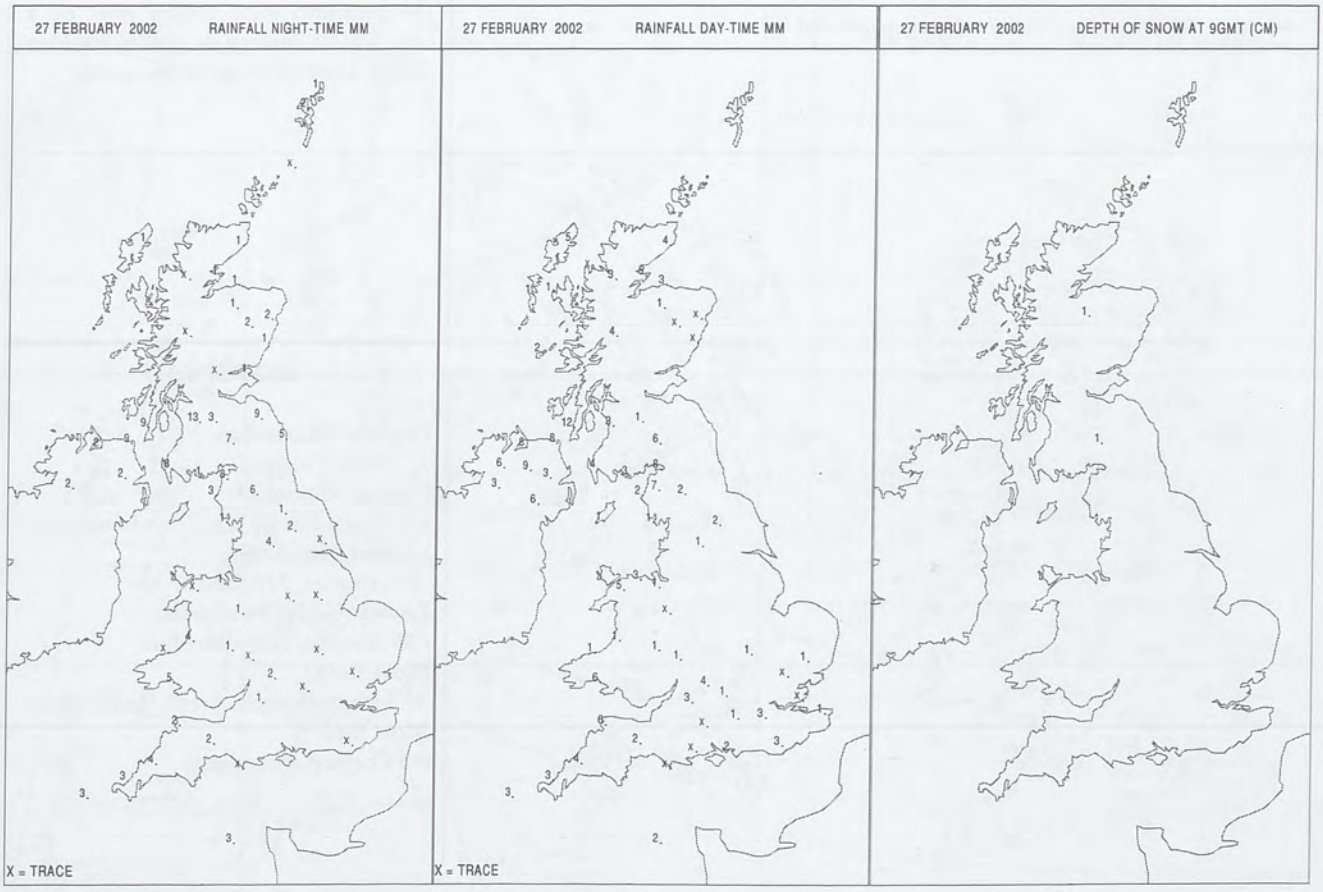

Crown Copyright 2002, All Rights Reserved

DAILY WEATHER SUMMARY

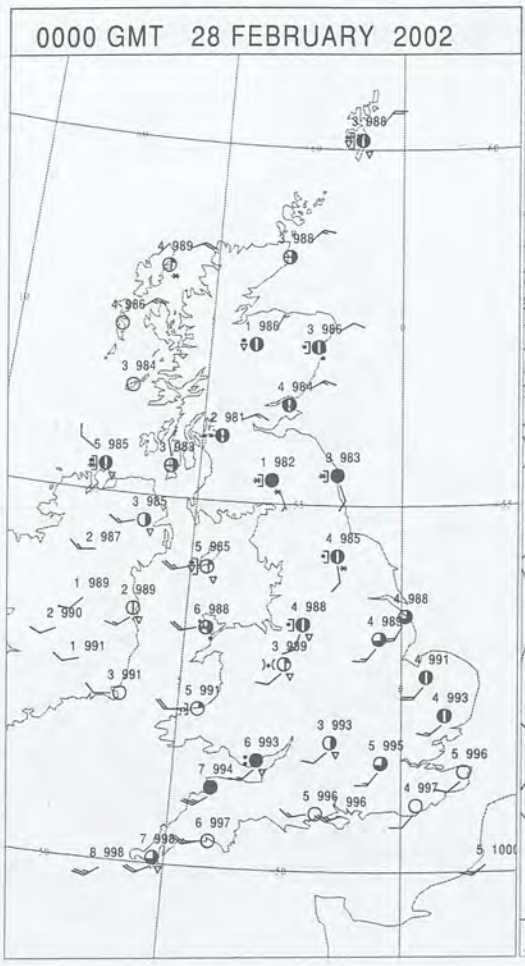



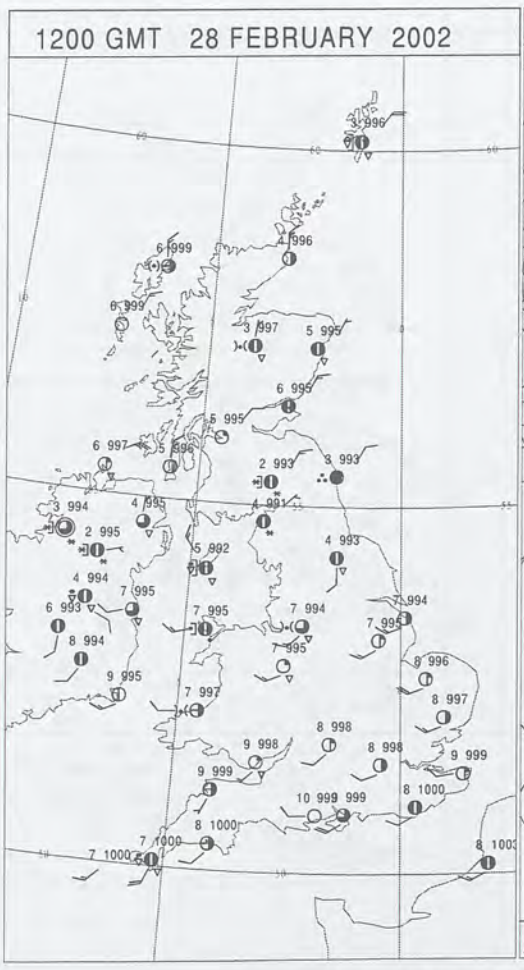

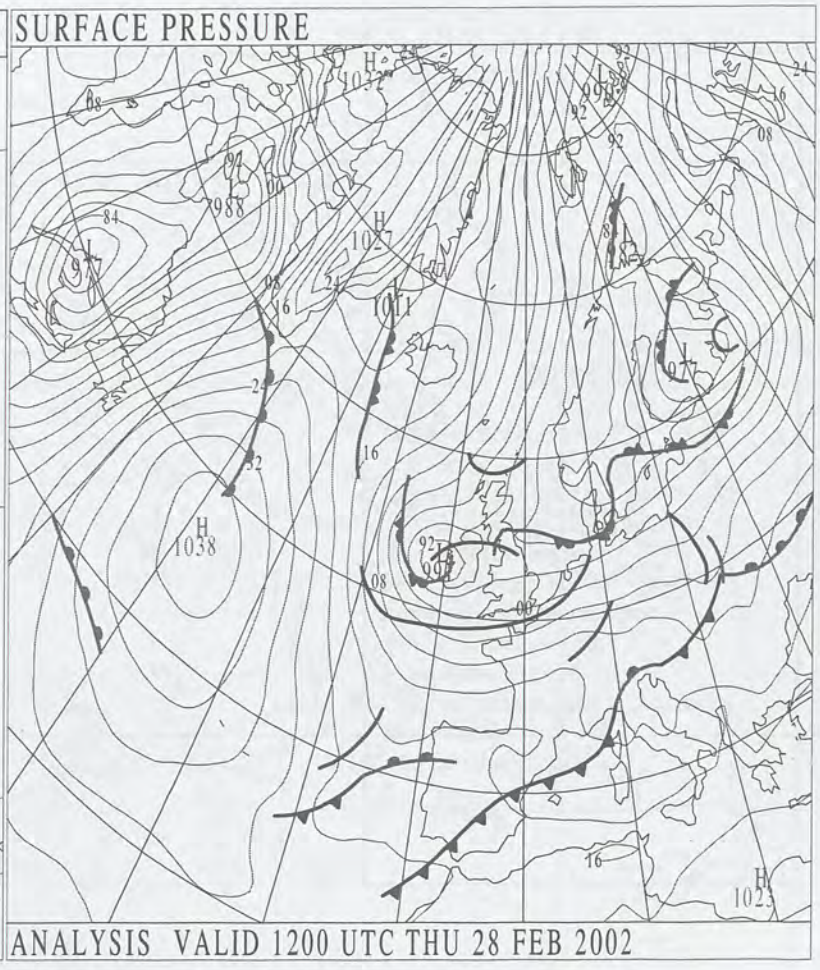

Crown Copyright 2002, All Rights Reserved

SURFACE REPORTS

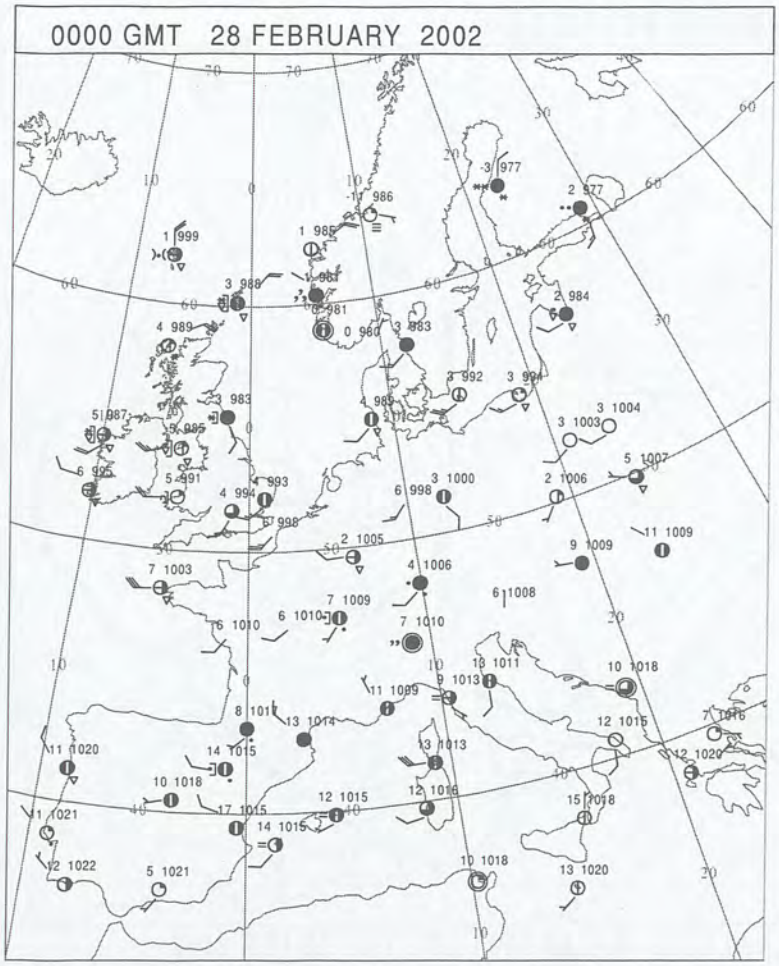

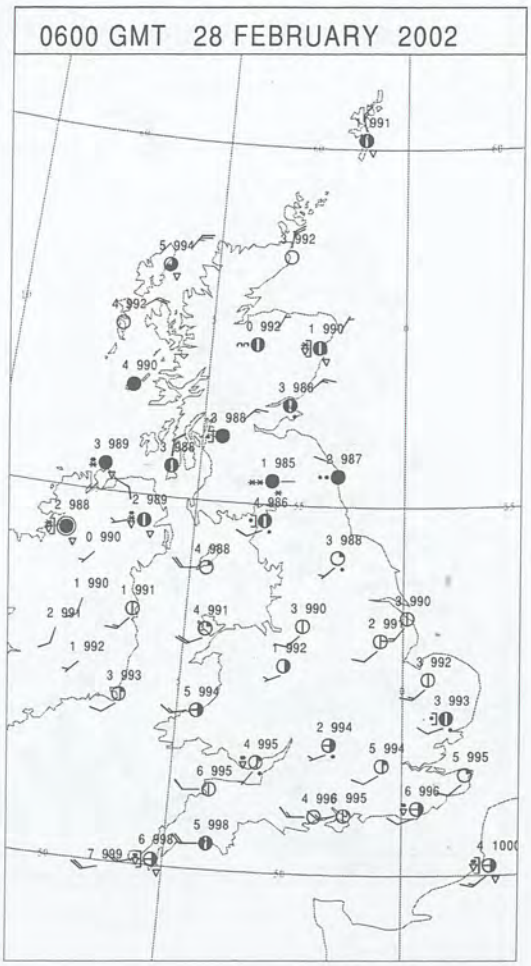

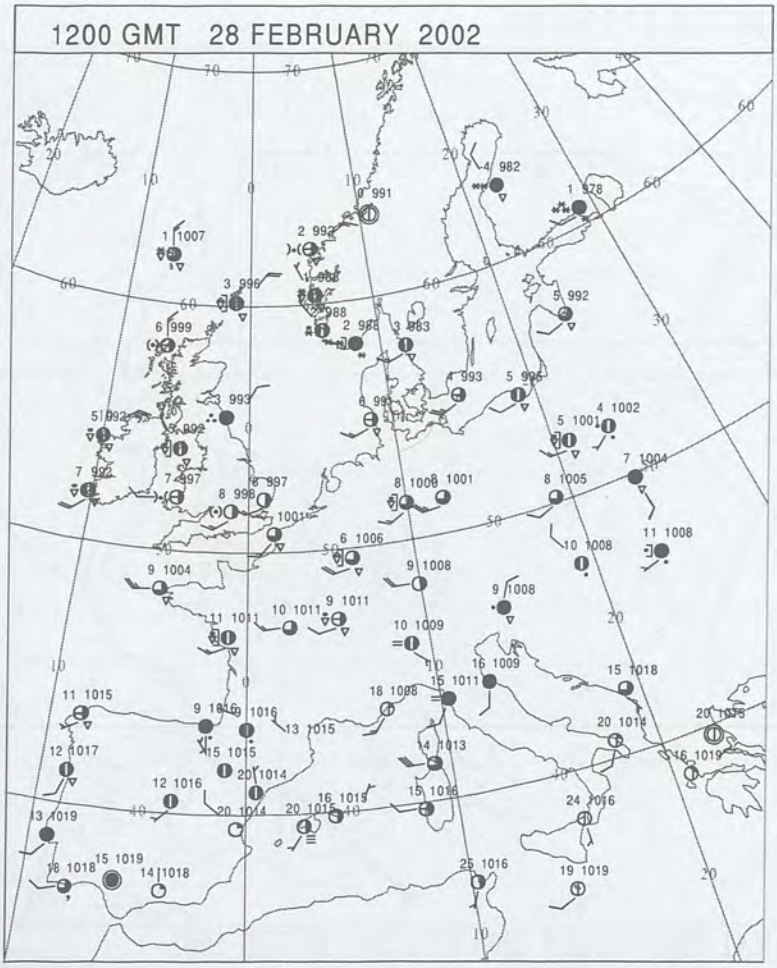

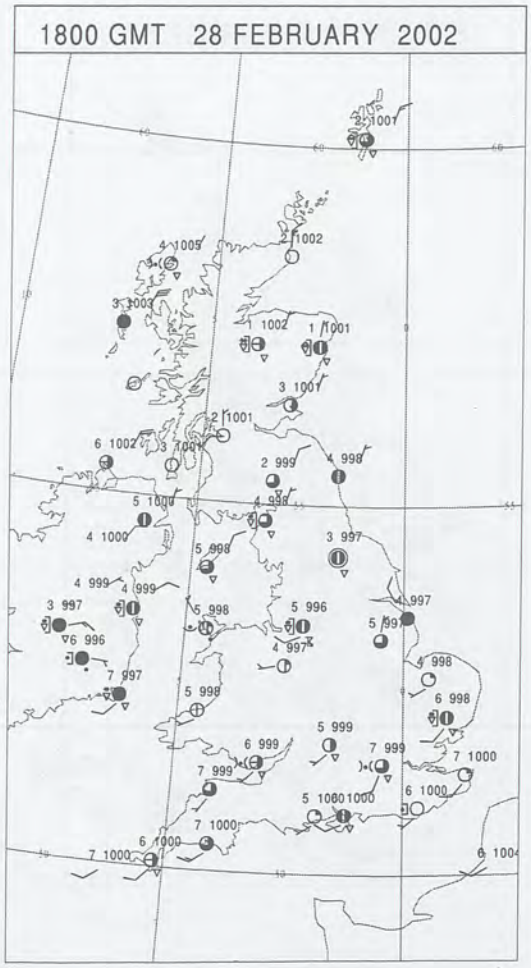

Crown Copyright 2002, All Rights Reserved

SIGNIFICANT WEATHER

Summary of UK Weather for Thursday 28 February 2002.

A band of cloud with outbreaks of rain/sleet and snow, edged very slowly southwards across parts of Northern Ireland and Southern Scotland overnight, whilst further north across Scotland many places stayed dry with clear spells leading to a frost. During the night though scattered wintry showers developed across northern and eastern parts of Scotland. Across England and Wales showers affected mostly western and southern counties. Again some of these wintry, and especially along the south coast, locally heavy and thundery.

During the morning Northern Ireland saw conditions turning drier and brighter , as did Southern Scotland, although wintry showers continued to affect northern and eastern parts of Scotland throughout the day. Meanwhile the band of cloud and rain/sleet or snow, edged slowly south across Northern England. Across the rest of England and Wales, there was a mixture of sunshine and scattered wintry showers, heaviest and most frequent still near southern counties with some thunder mixed in. After dark, showers to the south mostly fizzled away, otherwise there was little change. Daytime temperatures ranged from rather cold to mild in the south.

EXTREMES

Highest Maximum:
11.0 Hurn, Dorset
Lowest Maximum:
2.4 Eskdalemuir, Dumfriesshire
Lowest Minimum:
-0.9 Castlederg, Tyrone
Lowest Grass Minimum:
-3.8 Leuchars, Fife
Most Rain:
15.0 Ballypatrick Forest, Antrim
Most Sun:
9.0 Wattisham, Suffolk

Crown Copyright 2002, All Rights Reserved

Thursday 28 February 2002

DAILY CLIMATE DATA

28 FEBRUARY 2002 MIN TEMPERATURE IN CELSIUS

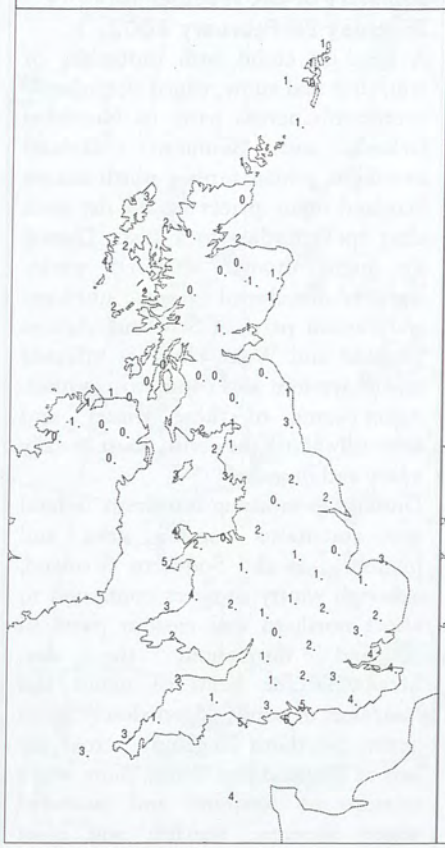

28 FEBRUARY 2002 MAX TEMPERATURE IN CELSIUS

28 FEBRUARY 2002 SUNSHINE HOURS

28 FEBRUARY 2002 RAINFALL NIGHT-TIME MM

X = TRACE

28 FEBRUARY 2002 RAINFALL DAY-TIME MM

X = TRACE

DAILY WEATHER SUMMARY

NO SNOW

Crown Copyright 2002, All Rights Reserved